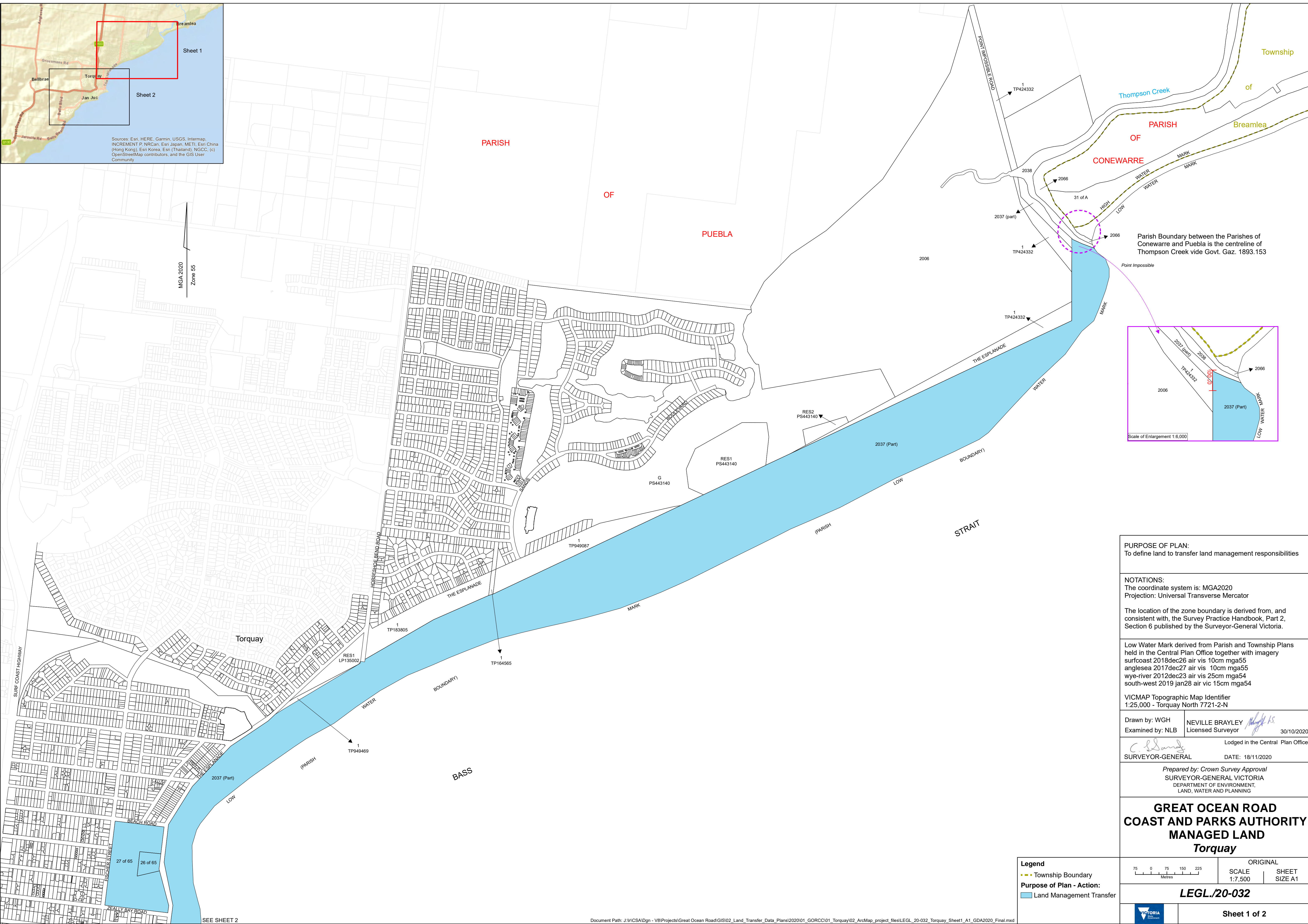
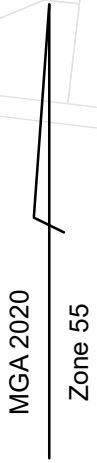


Sources: Esri, HERE, Garmin, USGS, Intermap, INCREMENT P, NRCan, Esri Japan, METI, Esri China (Hong Kong), Esri Korea, Esri (Thailand), NGCC, (c) OpenStreetMap contributors, and the GIS User Community



PURPOSE OF PLAN:
To define land to transfer land management responsibilities

NOTATIONS:
The coordinate system is: MGA2020
Projection: Universal Transverse Mercator

The location of the zone boundary is derived from, and consistent with, the Survey Practice Handbook, Part 2, Section 6 published by the Surveyor-General Victoria.

Low Water Mark derived from Parish and Township Plans held in the Central Plan Office together with imagery surfcoast 2018dec26 air vis 10cm mga55 anglesea 2017dec27 air vis 10cm mga55 wye-river 2012dec23 air vis 25cm mga54 south-west 2019 jan28 air vic 15cm mga54

VICMAP Topographic Map Identifier
1:25,000 - Torquay North 7721-2-N

Drawn by: WGH
Examined by: NLB
NEVILLE BRAYLEY
Licensed Surveyor
30/10/2020

Lodged in the Central Plan Office
C. Brayley
SURVEYOR-GENERAL
DATE: 18/11/2020

Prepared by: Crown Survey Approval
SURVEYOR-GENERAL VICTORIA
DEPARTMENT OF ENVIRONMENT,
LAND, WATER AND PLANNING

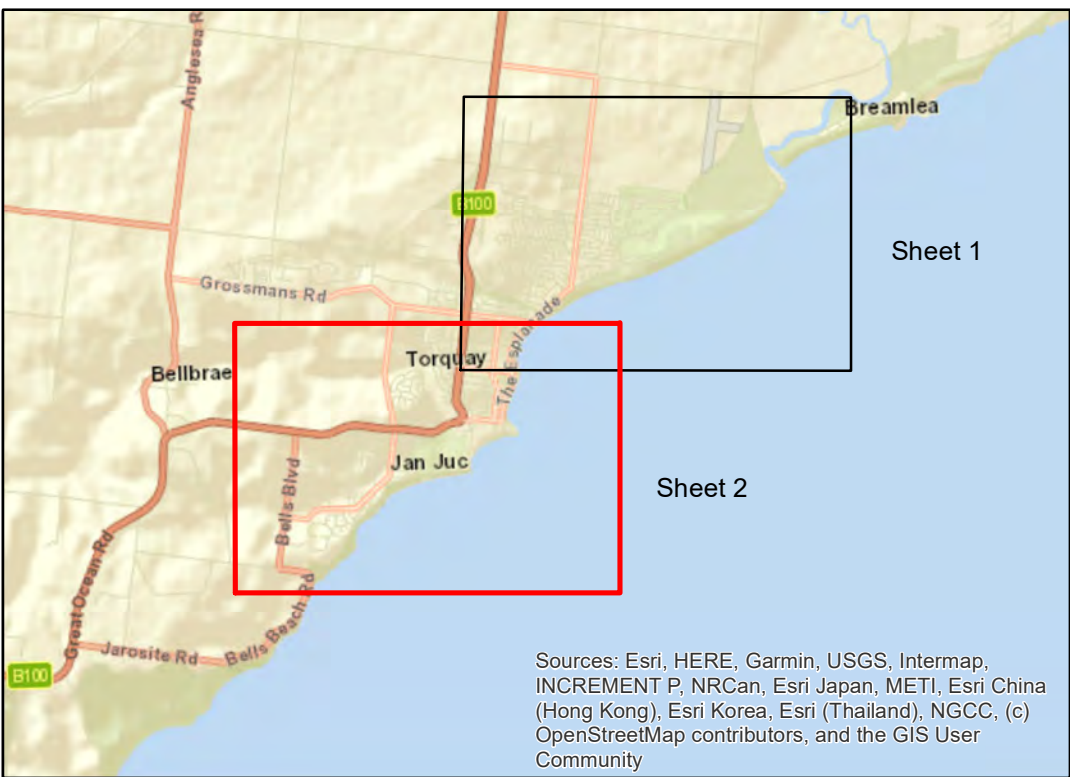
GREAT OCEAN ROAD
COAST AND PARKS AUTHORITY
MANAGED LAND
Torquay

Legend
- - - Township Boundary
Purpose of Plan - Action:
Land Management Transfer

ORIGINAL
SCALE 1:7,500 SHEET SIZE A1
75 0 75 150 225 Metres

LEGL./20-032

Sheet 1 of 2

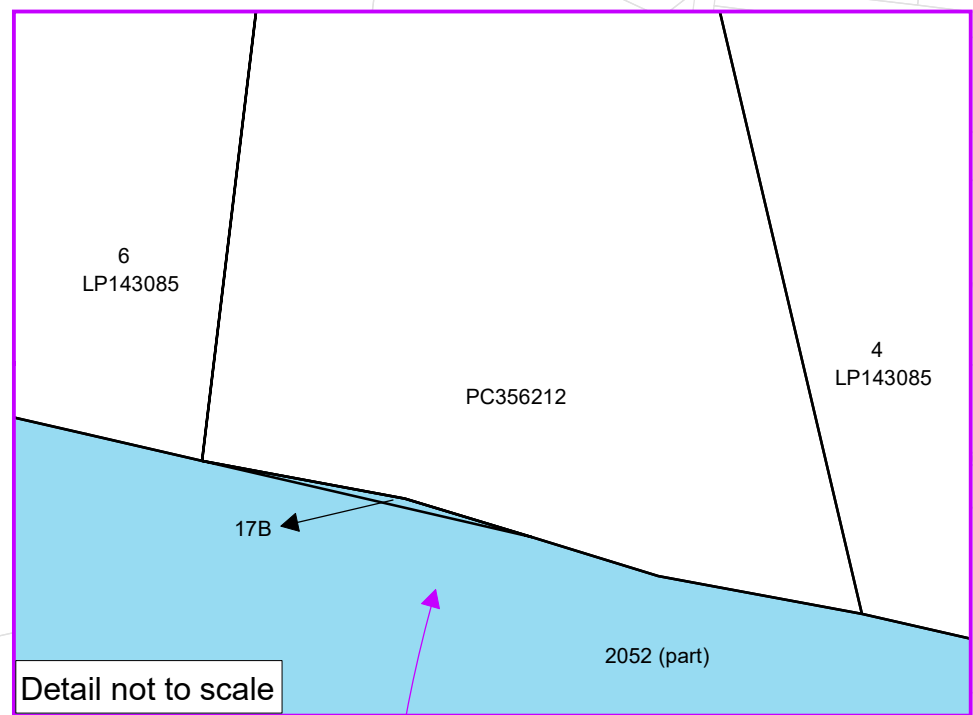


Sources: Esri, HERE, Garmin, USGS, Intermap, INCREMENT P, NRCan, Esri Japan, METI, Esri China (Hong Kong), Esri Korea, Esri (Thailand), NGCC, (c) OpenStreetMap contributors, and the GIS User Community

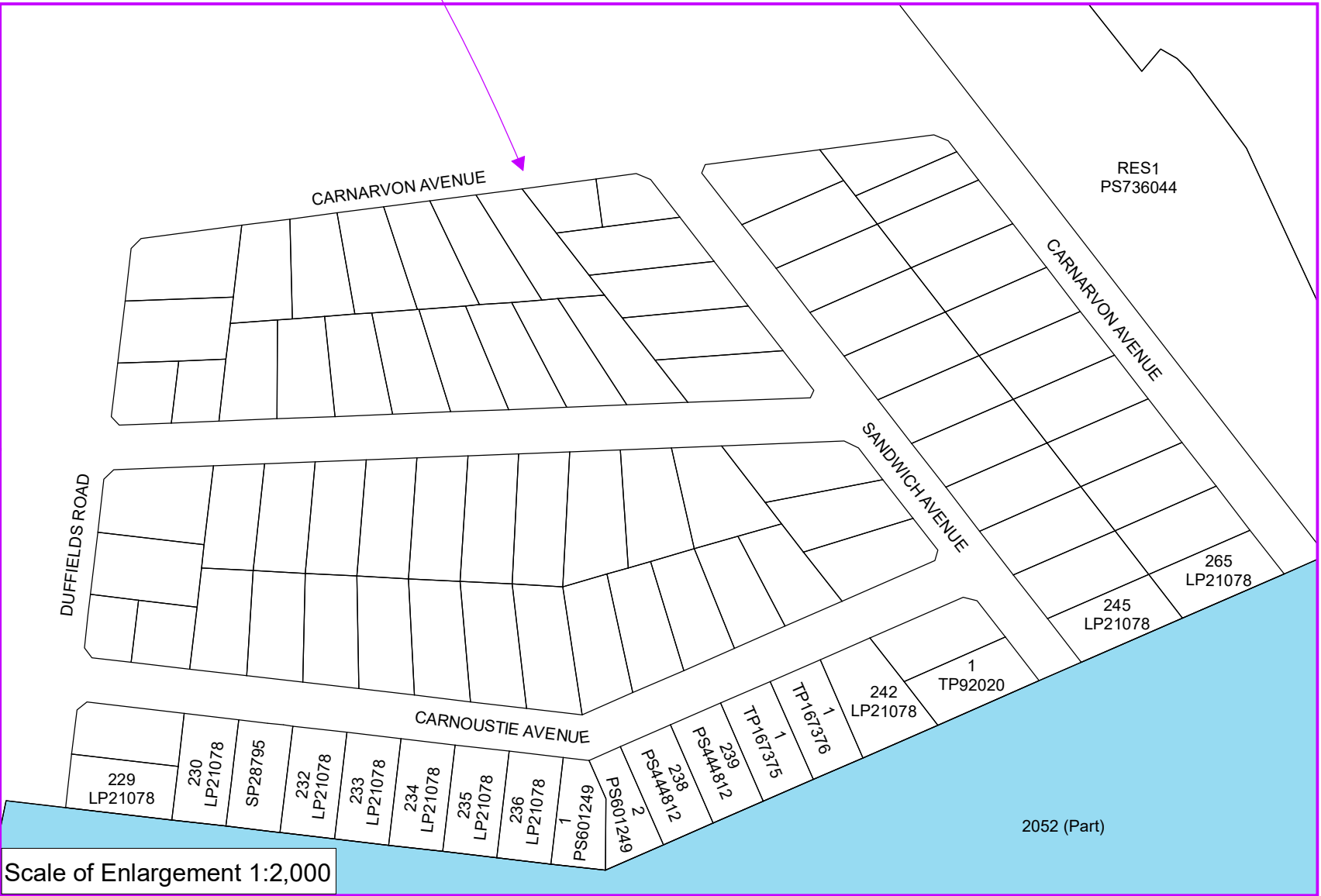
MGA 2020
Zone 55



Scale of Enlargement 1:1,500



Detail not to scale



Scale of Enlargement 1:2,000

Legend
--- Parish Boundary
--- Township Boundary
Purpose of Plan - Action:
Land Management Transfer

PURPOSE OF PLAN:
To define land to transfer land management responsibilities

NOTATIONS:
The coordinate system is: MGA2020
Projection: Universal Transverse Mercator

The location of the zone boundary is derived from, and consistent with, the Survey Practice Handbook, Part 2, Section 6 published by the Surveyor-General Victoria.

Low Water Mark derived from Parish and Township Plans held in the Central Plan Office together with imagery
surfcoast 2018dec26 air vis 10cm mga55
anglesea 2017dec27 air vis 10cm mga55
wye-river 2012dec23 air vis 25cm mga54
south-west 2019 jan28 air vic 15cm mga54

VICMAP Topographic Map Identifier
1:25,000 - Torquay North 7721-2-N

Drawn by: WGH
Examined by: NLB
NEVILLE BRAYLEY
Licensed Surveyor
30/10/2020

Prepared by: Crown Survey Approval
SURVEYOR-GENERAL VICTORIA
DEPARTMENT OF ENVIRONMENT,
LAND, WATER AND PLANNING

**GREAT OCEAN ROAD
COAST AND PARKS AUTHORITY
MANAGED LAND
Torquay and Jan Juc**

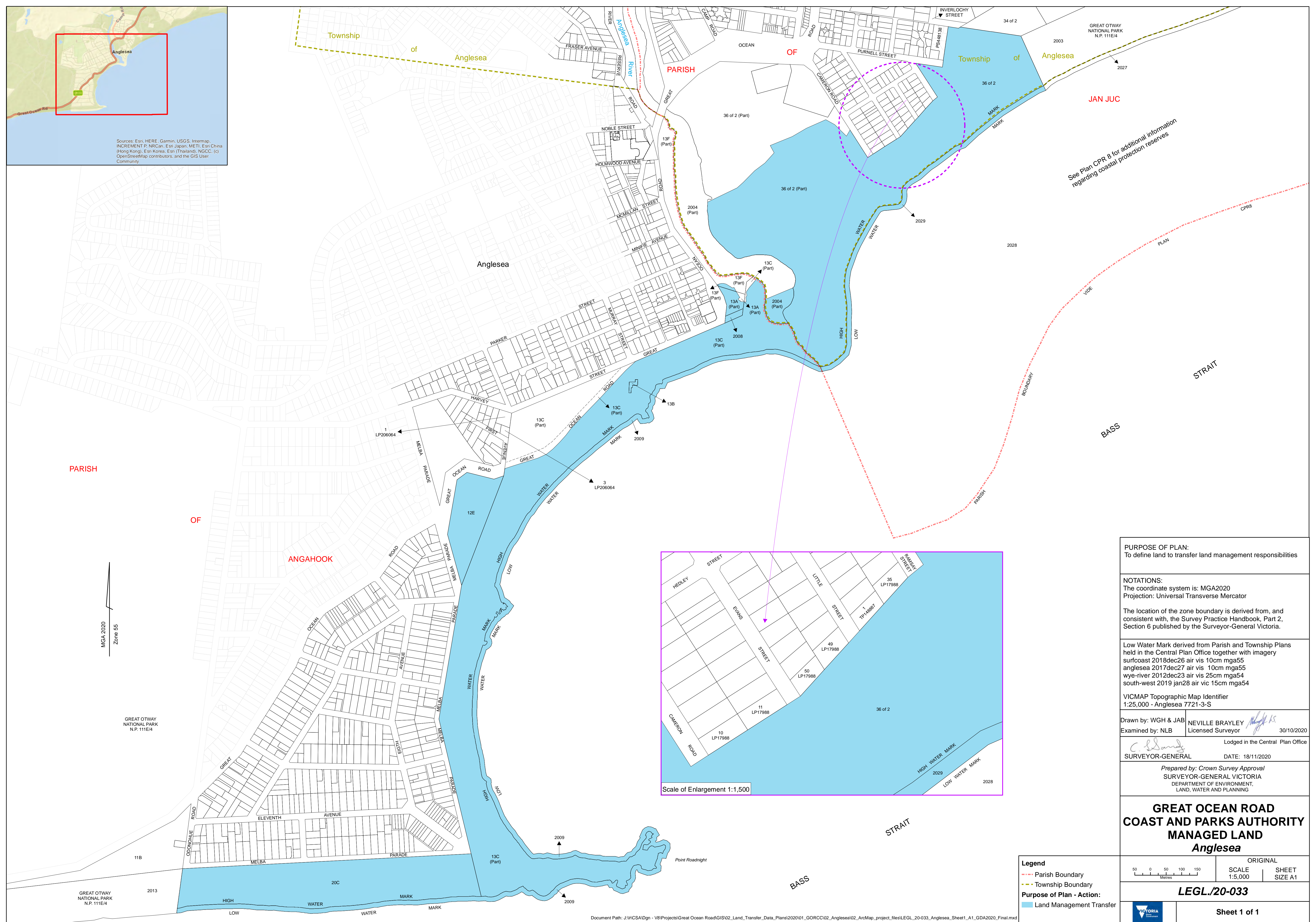
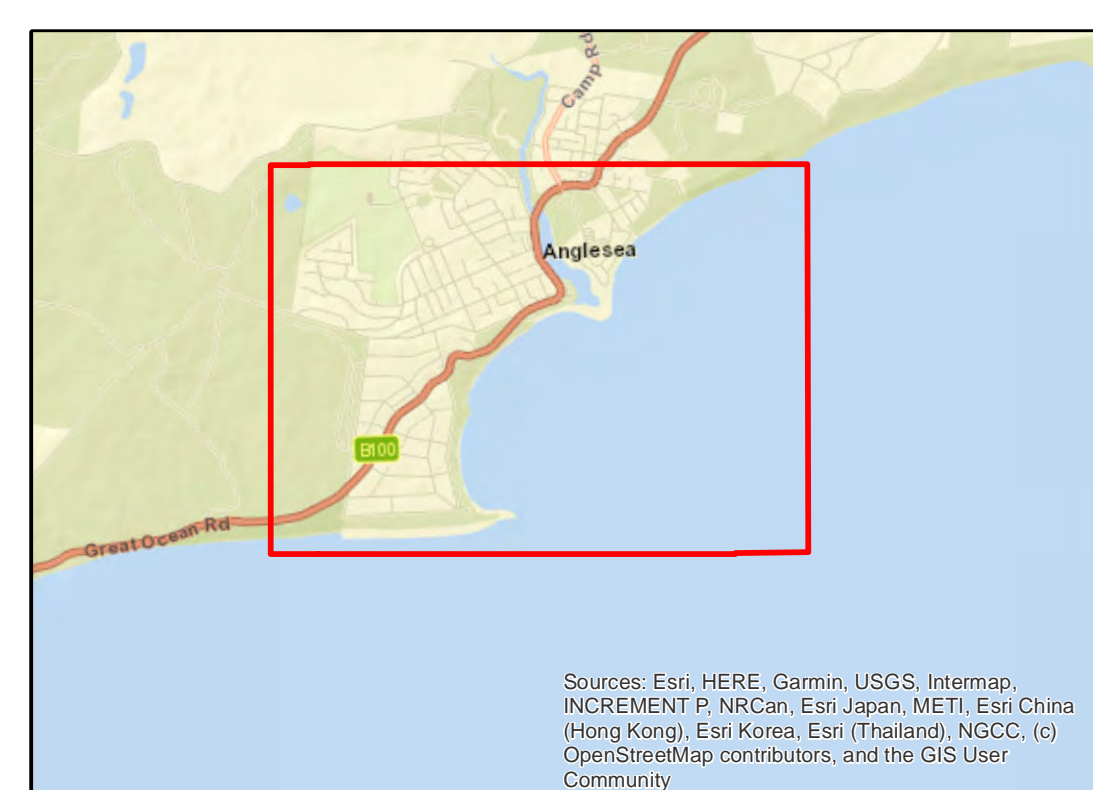
75 0 75 150 225
Metres

ORIGINAL
SCALE
1:7,500
SHEET
SIZE A1

LEGL./20-032



Sheet 2 of 2




PURPOSE OF PLAN:	To define land to transfer land management responsibilities
------------------	---


NOTATIONS:
The coordinate system is: MGA2020
Projection: Universal Transverse Mercator

The location of the zone boundary is derived from, and consistent with, the Survey Practice Handbook, Part 2, Section 6 published by the Surveyor-General Victoria.

Low Water Mark derived from Parish and Township Plans held in the Central Plan Office together with imagery surfcoast 2018dec26 air vis 10cm mga55 anglesea 2017dec27 air vis 10cm mga55 wye-river 2012dec23 air vis 25cm mga54 south-west 2019 jan28 air vic 15cm mga54


VICMAP Topographic Map Identifier 1:25,000 - Anglesea 7721-3-S

Drawn by: WGH & JAB	NEVILLE BRAYLEY	
Examined by: NLB	Licensed Surveyor	
		30/10/2020

	Lodged in the Central Plan Office
SURVEYOR-GENERAL	DATE: 18/11/2020

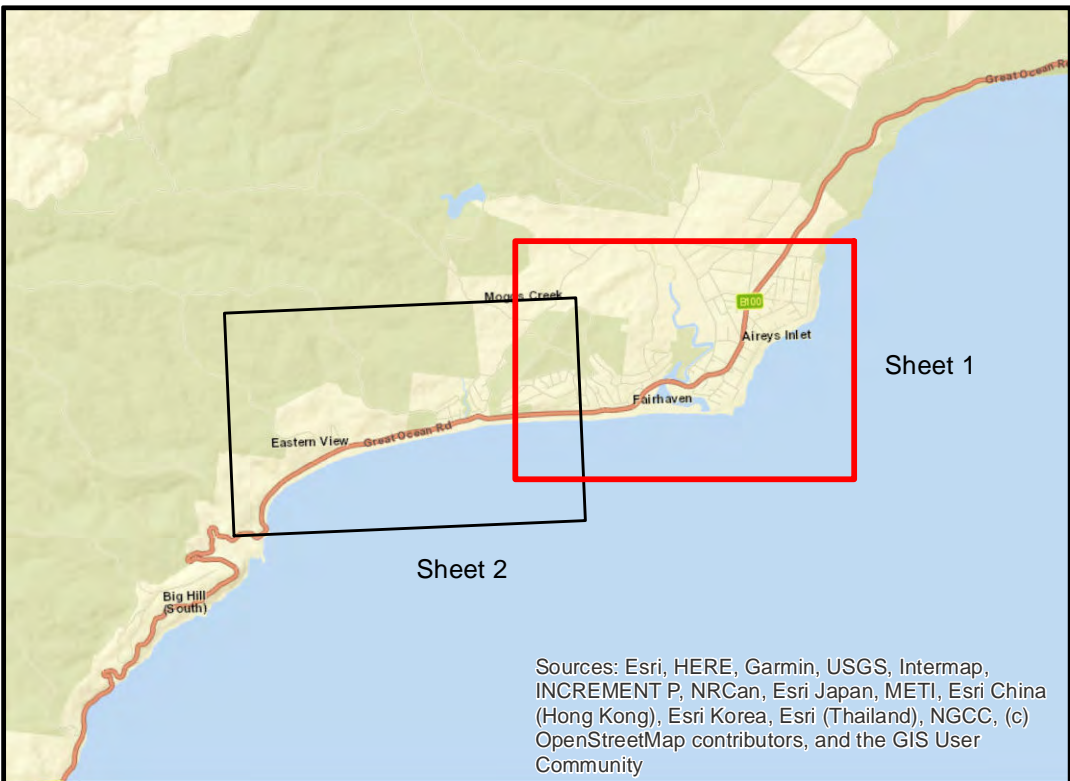
Prepared by: Crown Survey Approval
SURVEYOR-GENERAL VICTORIA
DEPARTMENT OF ENVIRONMENT,
LAND, WATER AND PLANNING

**GREAT OCEAN ROAD
COAST AND PARKS AUTHORITY
MANAGED LAND**
Anglesea

Legend --- Parish Boundary		ORIGINAL	
		SCALE 1:5,000	SHEET SIZE A1

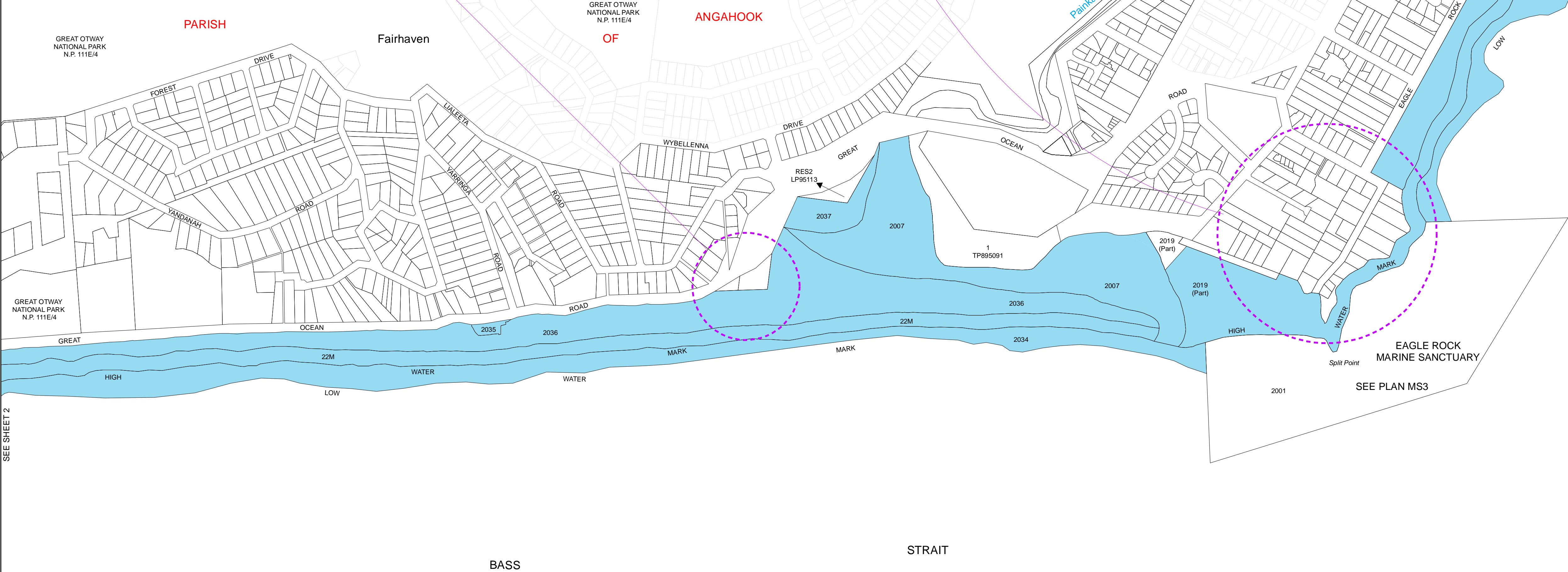
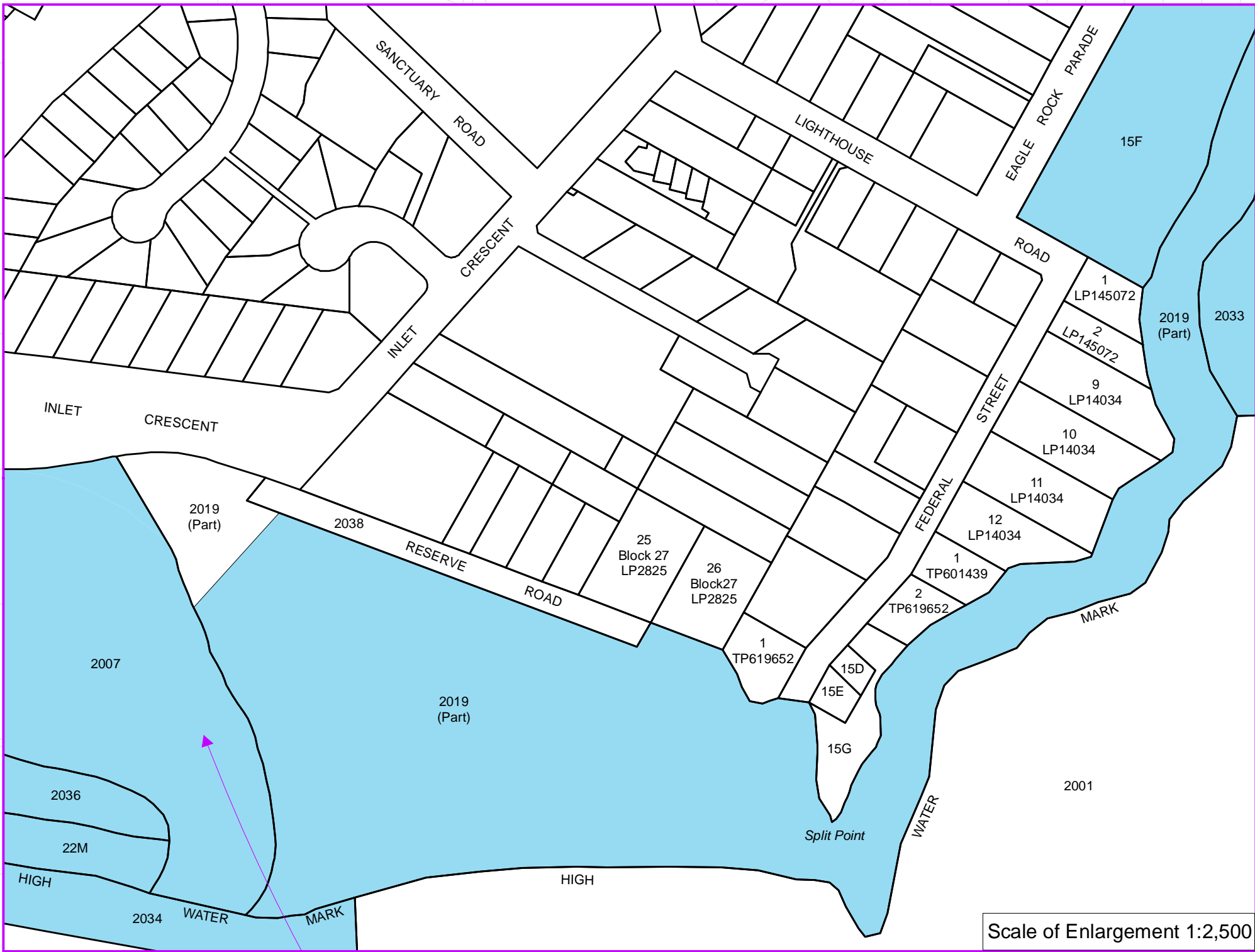
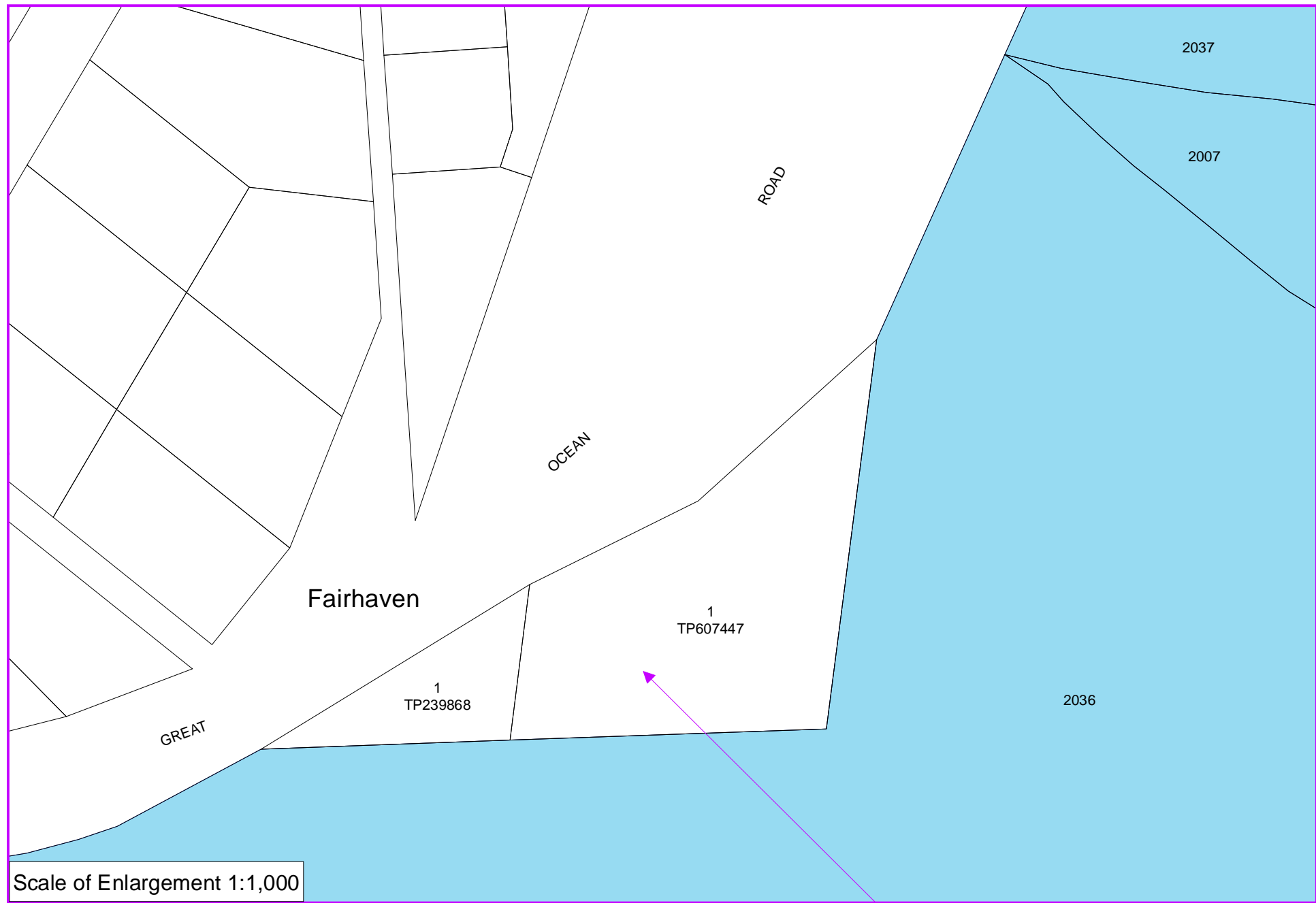
--- Township Boundary
Purpose of Plan - Action:
LEGL./20-033

Land Management Transfer		Sheet 1 of 1
--------------------------	---	--------------



Sources: Esri, HERE, Garmin, USGS, Intermap, INCREMENT P, NRCan, Esri Japan, METI, Esri China (Hong Kong), Esri Korea, Esri (Thailand), NGCC, (c) OpenStreetMap contributors, and the GIS User Community

MGA 2020
Zone 55



PURPOSE OF PLAN:
To define land to transfer land management responsibilities

NOTATIONS:
The coordinate system is: MGA2020
Projection: Universal Transverse Mercator

The location of the zone boundary is derived from, and consistent with, the Survey Practice Handbook, Part 2, Section 6 published by the Surveyor-General Victoria.

Low Water Mark derived from Parish and Township Plans held in the Central Plan Office together with imagery
surfcoast 2018dec26 air vis 10cm mga55
anglesea 2017dec27 air vis 10cm mga55
we-iver 2012dec23 air vis 25cm mga54
south-west 2019 jan28 air vic 15cm mga54

VICMAP Topographic Map Identifier
1:25,000 - Anglesea South 7721-3-S

Drawn by: WGH & JAB
Examined by: NLB
NEVILLE BRAYLEY
Licensed Surveyor
30/10/2020

C. S. S. S.
Lodged in the Central Plan Office
SURVEYOR-GENERAL
DATE: 18/11/2020

Prepared by: Crown Survey Approval
SURVEYOR-GENERAL VICTORIA
DEPARTMENT OF ENVIRONMENT,
LAND, WATER AND PLANNING

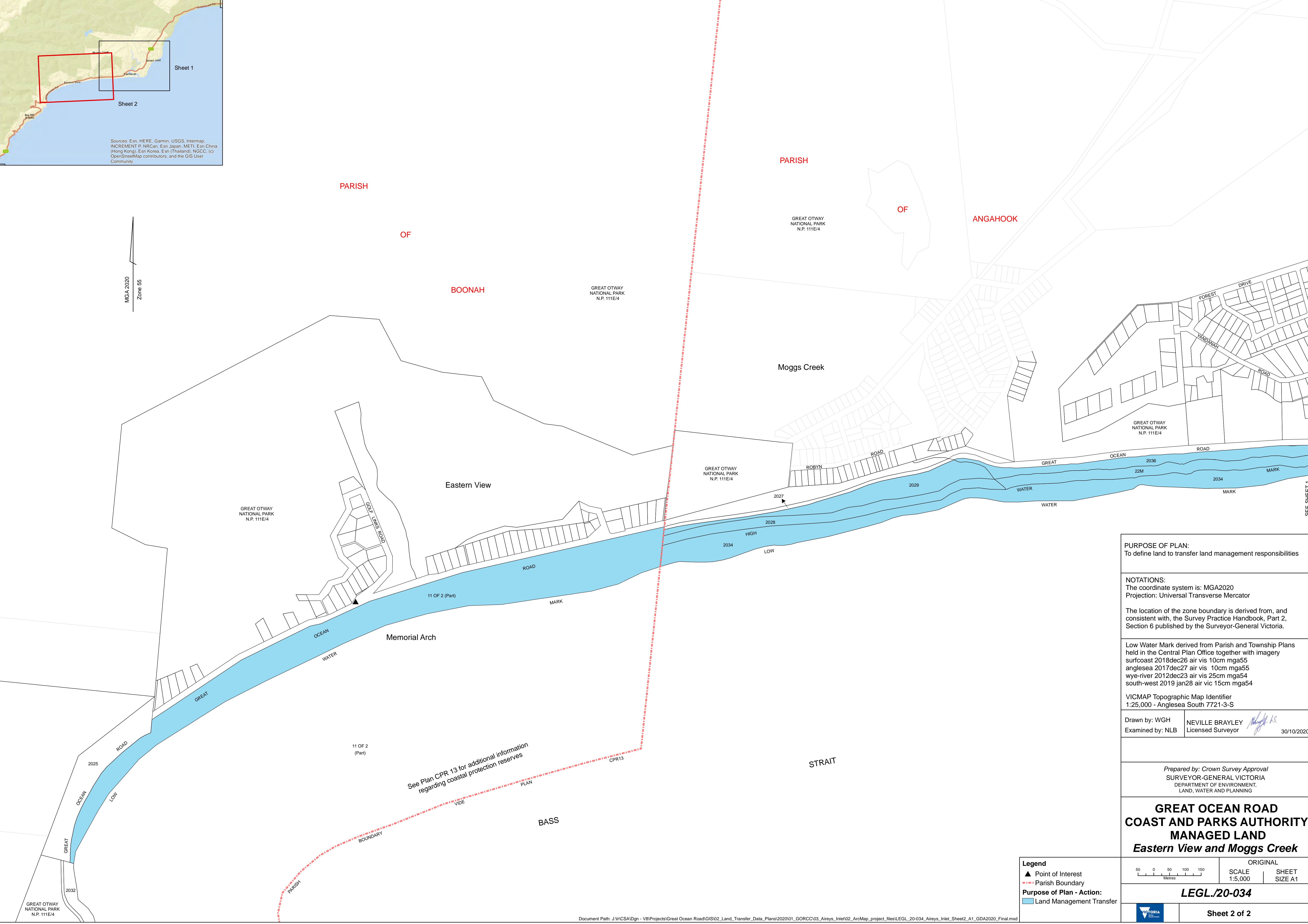
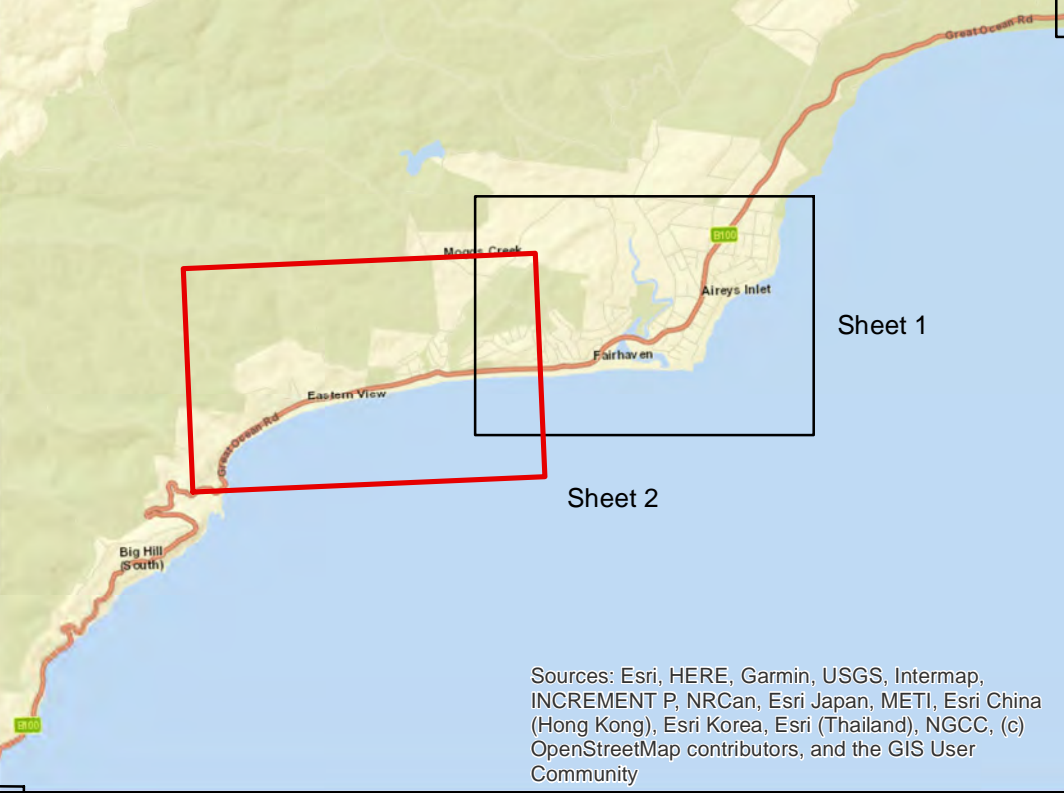
**GREAT OCEAN ROAD
COAST AND PARKS AUTHORITY
MANAGED LAND
Aireys Inlet and Fairhaven**

Legend
Purpose of Plan - Action:
Land Management Transfer

ORIGINAL
SCALE 1:5,000
SHEET SIZE A1

LEGL./20-034

Sheet 1 of 2



PURPOSE OF PLAN:
To define land to transfer land management responsibilities

NOTATIONS:
The coordinate system is: MGA2020
Projection: Universal Transverse Mercator

The location of the zone boundary is derived from, and consistent with, the Survey Practice Handbook, Part 2, Section 6 published by the Surveyor-General Victoria.

Low Water Mark derived from Parish and Township Plans held in the Central Plan Office together with imagery surfcoast 2018dec26 air vis 10cm mga55 anglesea 2017dec27 air vis 10cm mga55 wye-river 2012dec23 air vis 25cm mga54 south-west 2019 jan28 air vic 15cm mga54

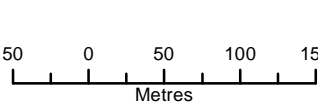
VICMAP Topographic Map Identifier
1:25,000 - Anglesea South 7721-3-S

Drawn by: WGH	NEVILLE BRAYLEY Licensed Surveyor	30/10/2020
Examined by: NLB		

Prepared by: Crown Survey Approval
SURVEYOR-GENERAL VICTORIA
DEPARTMENT OF ENVIRONMENT,
LAND, WATER AND PLANNING

**GREAT OCEAN ROAD
COAST AND PARKS AUTHORITY
MANAGED LAND
Eastern View and Moggs Creek**

- Legend**
- ▲ Point of Interest
 - Parish Boundary
 - Purpose of Plan - Action:**
 - Land Management Transfer

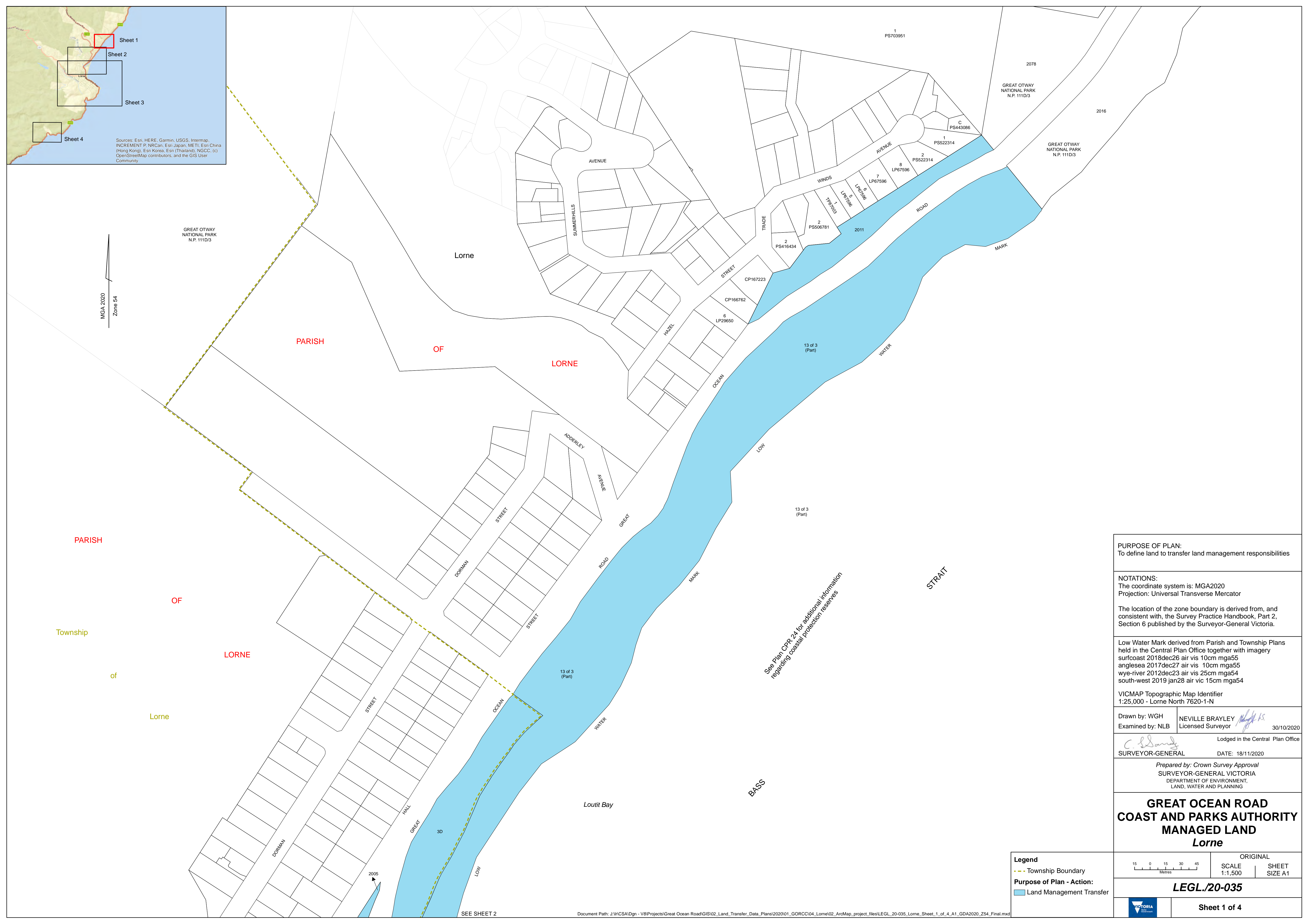
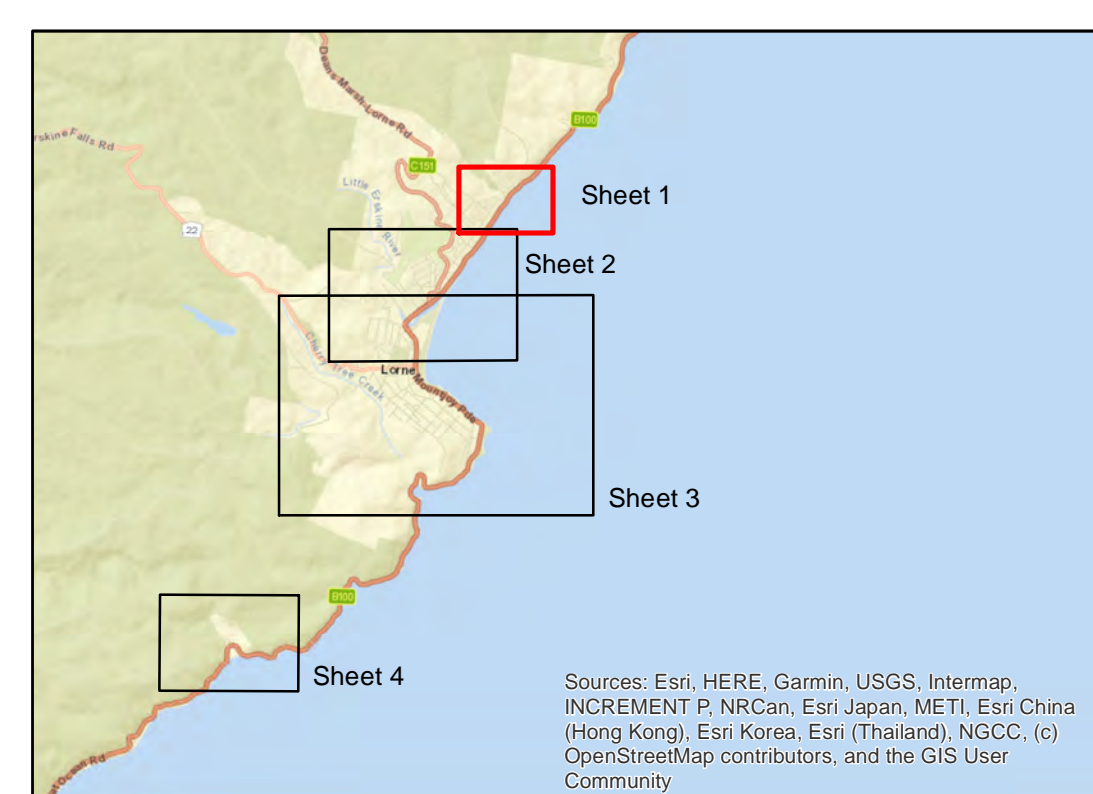


ORIGINAL
SCALE 1:5,000 SHEET SIZE A1

LEGL/20-034



Sheet 2 of 2



PURPOSE OF PLAN:
To define land to transfer land management responsibilities

NOTATIONS:
The coordinate system is: MGA2020
Projection: Universal Transverse Mercator

The location of the zone boundary is derived from, and consistent with, the Survey Practice Handbook, Part 2, Section 6 published by the Surveyor-General Victoria.


Low Water Mark derived from Parish and Township Plans held in the Central Plan Office together with imagery surfcoast 2018dec26 air vis 10cm mga55 anglesea 2017dec27 air vis 10cm mga55 wye-river 2012dec23 air vis 25cm mga54 south-west 2019 jan28 air vic 15cm mga54

VICMAP Topographic Map Identifier
1:25,000 - Lorne North 7620-1-N

Drawn by: WGH
Examined by: NLB

NEVILLE BRAYLEY
Licensed Surveyor

30/10/2

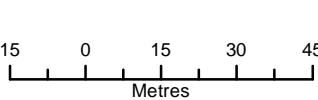

SURVEYOR-GENERAL

Lodged in the Central Plan Office
DATE: 18/11/2020

Prepared by: Crown Survey Approval
SURVEYOR-GENERAL VICTORIA
DEPARTMENT OF ENVIRONMENT,
LAND, WATER AND PLANNING

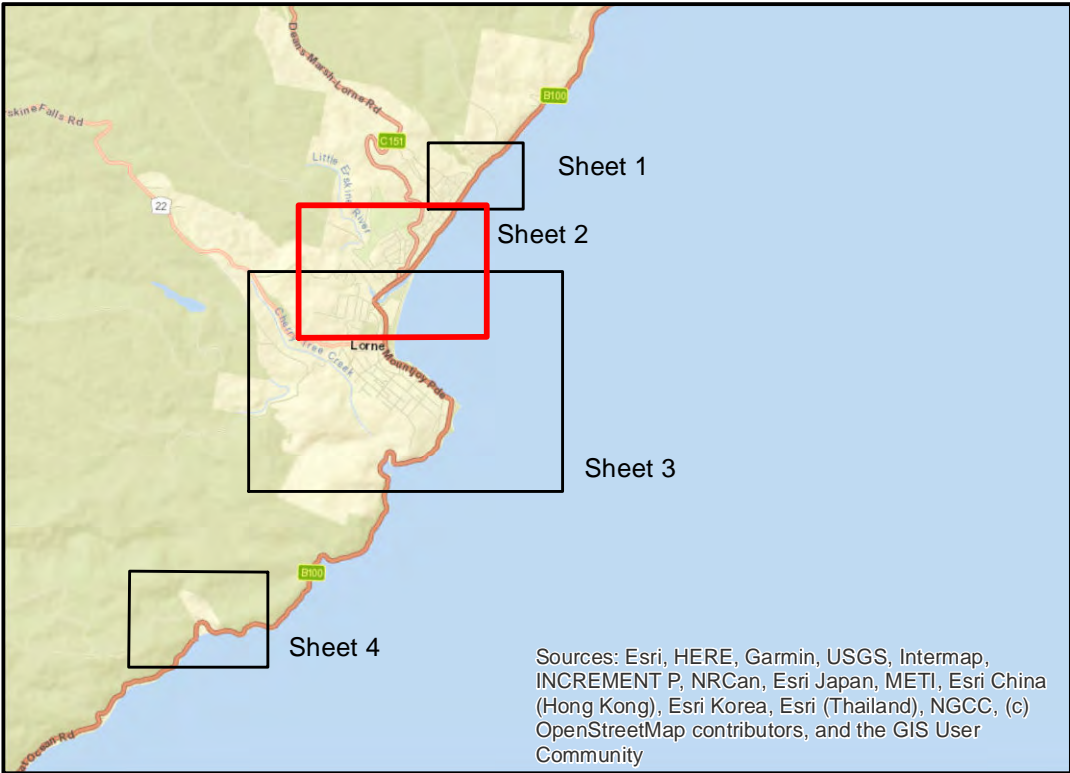
**GREAT OCEAN ROAD
COAST AND PARKS AUTHORITY
MANAGED LAND
*Lorne***

Legend
 --- Township Boundary
Purpose of Plan - Action:
 Land Management Transfer

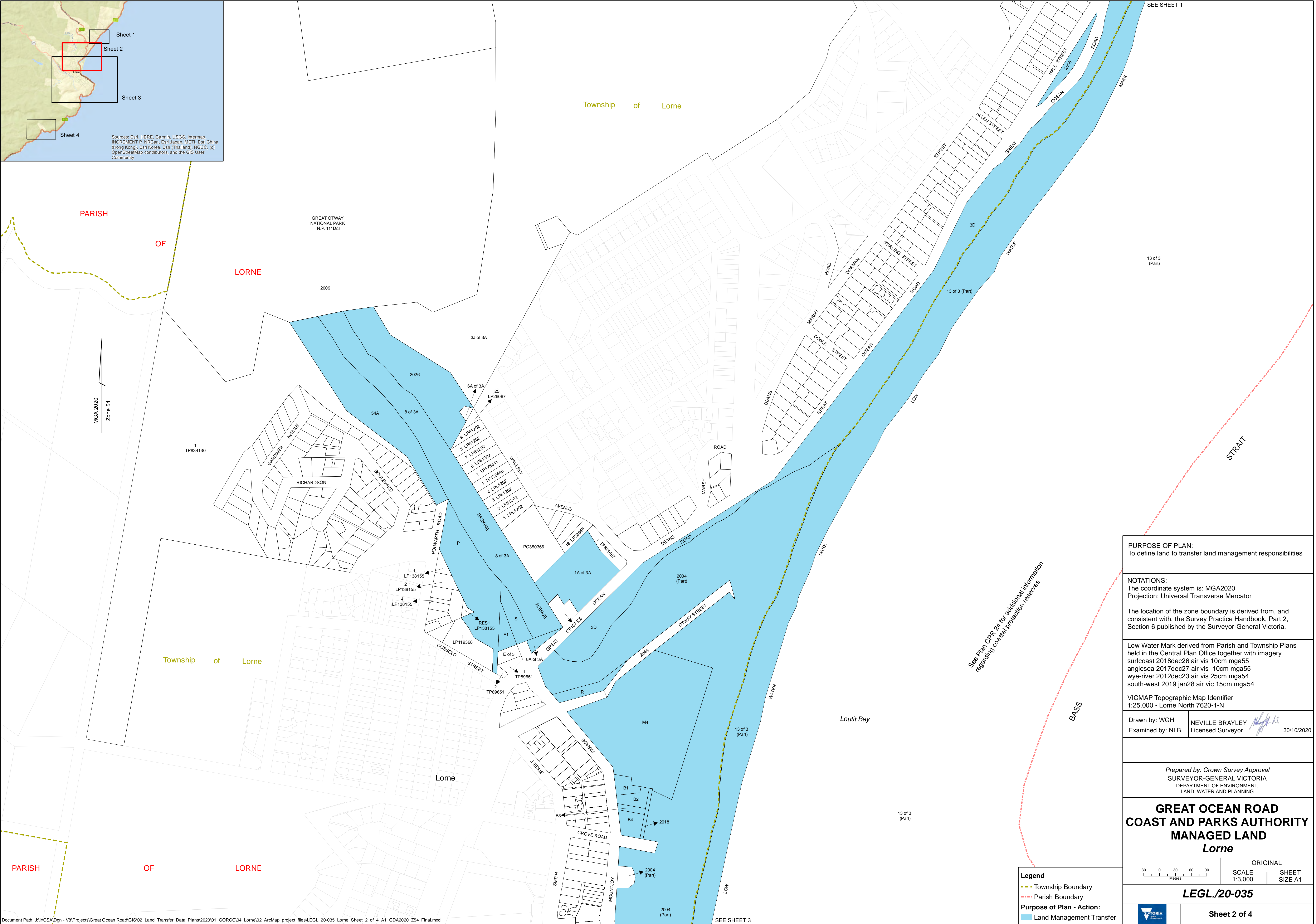


ORIGINAL	
SCALE 1:1,500	SHEET SIZE A1

LEGL./20-035



Sources: Esri, HERE, Garmin, USGS, Intermap, INCREMENT P, NRCan, Esri Japan, METI, Esri China (Hong Kong), Esri Korea, Esri (Thailand), NGCC, (c) OpenStreetMap contributors, and the GIS User Community



PURPOSE OF PLAN:
To define land to transfer land management responsibilities

NOTATIONS:
The coordinate system is: MGA2020
Projection: Universal Transverse Mercator

The location of the zone boundary is derived from, and consistent with, the Survey Practice Handbook, Part 2, Section 6 published by the Surveyor-General Victoria.

Low Water Mark derived from Parish and Township Plans held in the Central Plan Office together with imagery
surfcoast 2018dec26 air vis 10cm mga55
anglesea 2017dec27 air vis 10cm mga55
wye-river 2012dec23 air vis 25cm mga54
south-west 2019 jan28 air vic 15cm mga54

VICMAP Topographic Map Identifier
1:25,000 - Lorne North 7620-1-N

Drawn by: WGH	NEVILLE BRAYLEY	
Examined by: NLB	Licensed Surveyor	

30/10/2020

Prepared by: Crown Survey Approval
SURVEYOR-GENERAL VICTORIA
DEPARTMENT OF ENVIRONMENT,
LAND, WATER AND PLANNING

**GREAT OCEAN ROAD
COAST AND PARKS AUTHORITY
MANAGED LAND
Lorne**

30 0 30 60 90
Metres

ORIGINAL
SCALE 1:3,000 SHEET SIZE A1

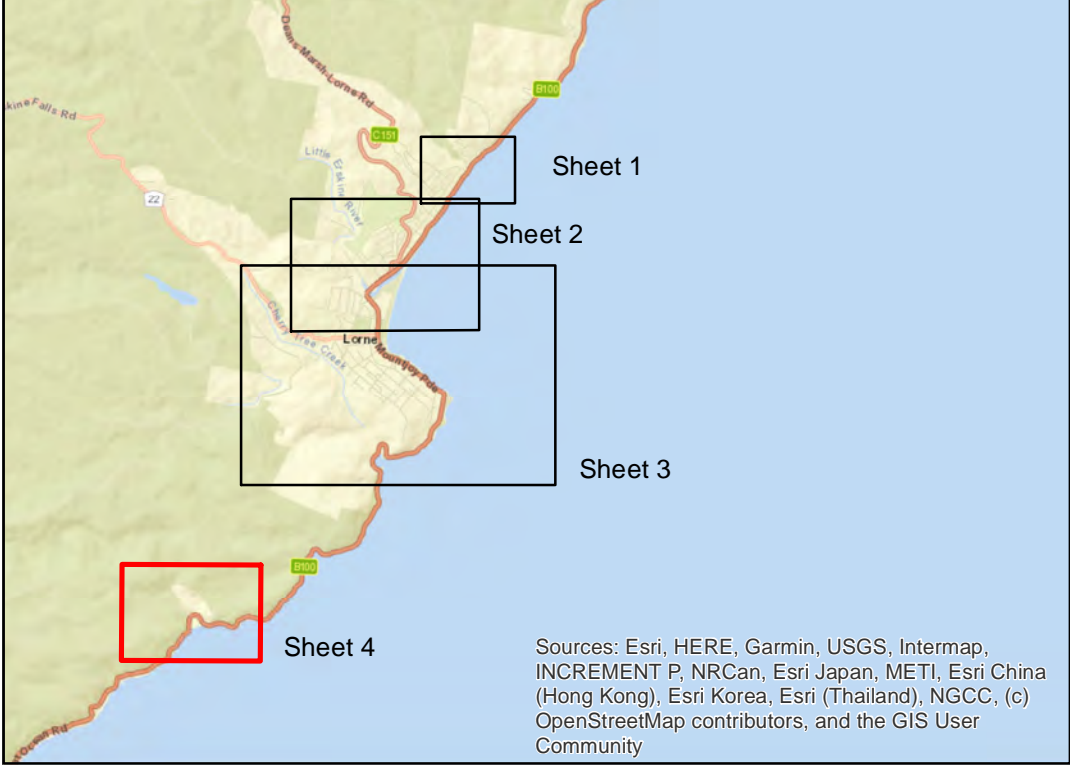
LEGL./20-035



Sheet 2 of 4

Legend
--- Township Boundary
--- Parish Boundary
Purpose of Plan - Action:
Land Management Transfer





Sources: Esri, HERE, Garmin, USGS, Intermap, INCREMENT P, NRCan, Esri Japan, METI, Esri China (Hong Kong), Esri Korea, Esri (Thailand), NGCC, (c) OpenStreetMap contributors, and the GIS User Community

MGA 2020
Zone 54

PARISH

OF

LORNE

Cumberland

5 of 4

River

2062

GREAT OTWAY
NATIONAL PARK
N.P. 111D/3

PURPOSE OF PLAN:
To define land to transfer land management responsibilities

NOTATIONS:
The coordinate system is: MGA2020
Projection: Universal Transverse Mercator

The location of the zone boundary is derived from, and consistent with, the Survey Practice Handbook, Part 2, Section 6 published by the Surveyor-General Victoria.

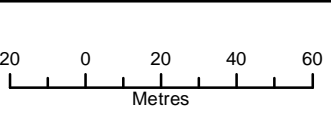
Low Water Mark derived from Parish and Township Plans held in the Central Plan Office together with imagery
surfcoast 2018dec26 air vis 10cm mga55
anglesea 2017dec27 air vis 10cm mga55
wye-river 2012dec23 air vis 25cm mga54
south-west 2019 jan28 air vic 15cm mga54

VICMAP Topographic Map Identifier
1:25,000 - Lorne North 7620-1-N

Drawn by: WGH	NEVILLE BRAYLEY Licensed Surveyor	30/10/2020
Examined by: NLB		

Prepared by: Crown Survey Approval
SURVEYOR-GENERAL VICTORIA
DEPARTMENT OF ENVIRONMENT,
LAND, WATER AND PLANNING

**GREAT OCEAN ROAD
COAST AND PARKS AUTHORITY
MANAGED LAND
Cumberland River**



ORIGINAL
SCALE
1:2,000
SHEET
SIZE A1

LEGL./20-035

Sheet 4 of 4

Legend
- - - Parish Boundary
Purpose of Plan - Action:
Land Management Transfer

See Plan CPR 24 for additional information
regarding coastal protection reserves

STRAIT

BASS

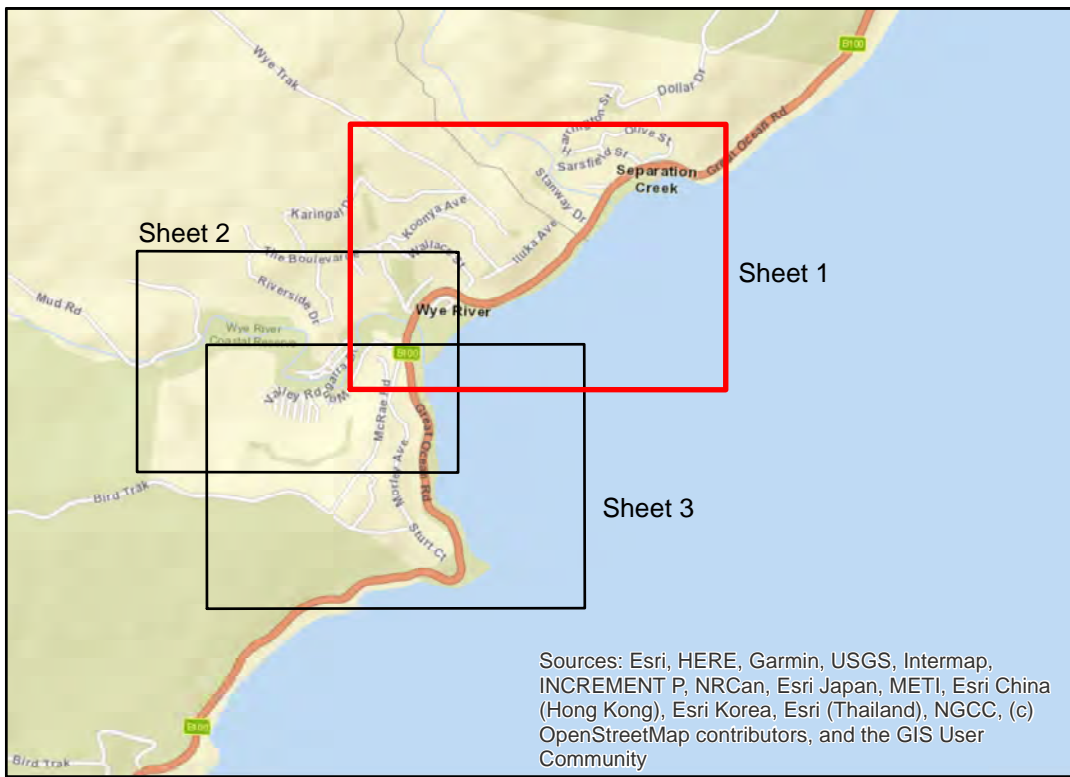
PARISH

OF

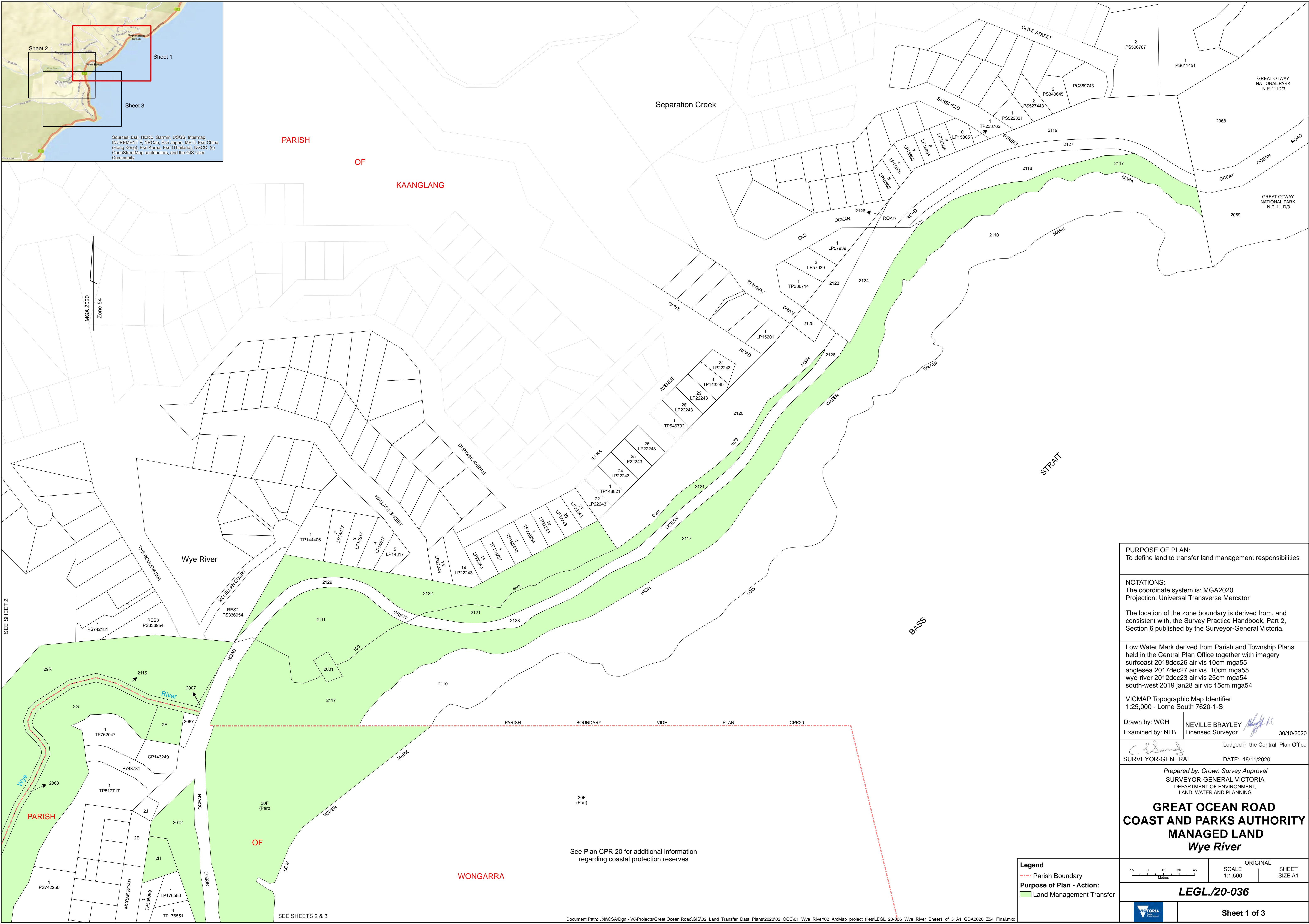
KAANGLANG

GREAT OTWAY
NATIONAL PARK
N.P. 111D/3

GREAT OTWAY
NATIONAL PARK
N.P. 111D/3



Sources: Esri, HERE, Garmin, USGS, Intermap, INCREMENT P, NRCan, Esri Japan, METI, Esri China (Hong Kong), Esri Korea, Esri (Thailand), NGCC, (c) OpenStreetMap contributors, and the GIS User Community



PURPOSE OF PLAN:
To define land to transfer land management responsibilities

NOTATIONS:
The coordinate system is: MGA2020
Projection: Universal Transverse Mercator


The location of the zone boundary is derived from, and consistent with, the Survey Practice Handbook, Part 2, Section 6 published by the Surveyor-General Victoria.

Low Water Mark derived from Parish and Township Plans held in the Central Plan Office together with imagery surfcoast 2018dec26 air vis 10cm mga55 anglesea 2017dec27 air vis 10cm mga55 wye-river 2012dec23 air vis 25cm mga54 south-west 2019 jan28 air vic 15cm mga54

VICMAP Topographic Map Identifier
1:25,000 - Lorne South 7620-1-S

Drawn by: WGH
Examined by: NLB

NEVILLE BRAYLEY
Licensed Surveyor
30/10/2020


Lodged in the Central Plan Office

SURVEYOR-GENERAL
DATE: 18/11/2020

Prepared by: Crown Survey Approval
SURVEYOR-GENERAL VICTORIA
DEPARTMENT OF ENVIRONMENT,
LAND, WATER AND PLANNING

**GREAT OCEAN ROAD
COAST AND PARKS AUTHORITY
MANAGED LAND
Wye River**

Legend
--- Parish Boundary
Purpose of Plan - Action:
Land Management Transfer

15 0 15 30 45
Metres

ORIGINAL
SCALE
1:1,500

SHEET
SIZE A1



Sheet 1 of 3

See Plan CPR 20 for additional information regarding coastal protection reserves

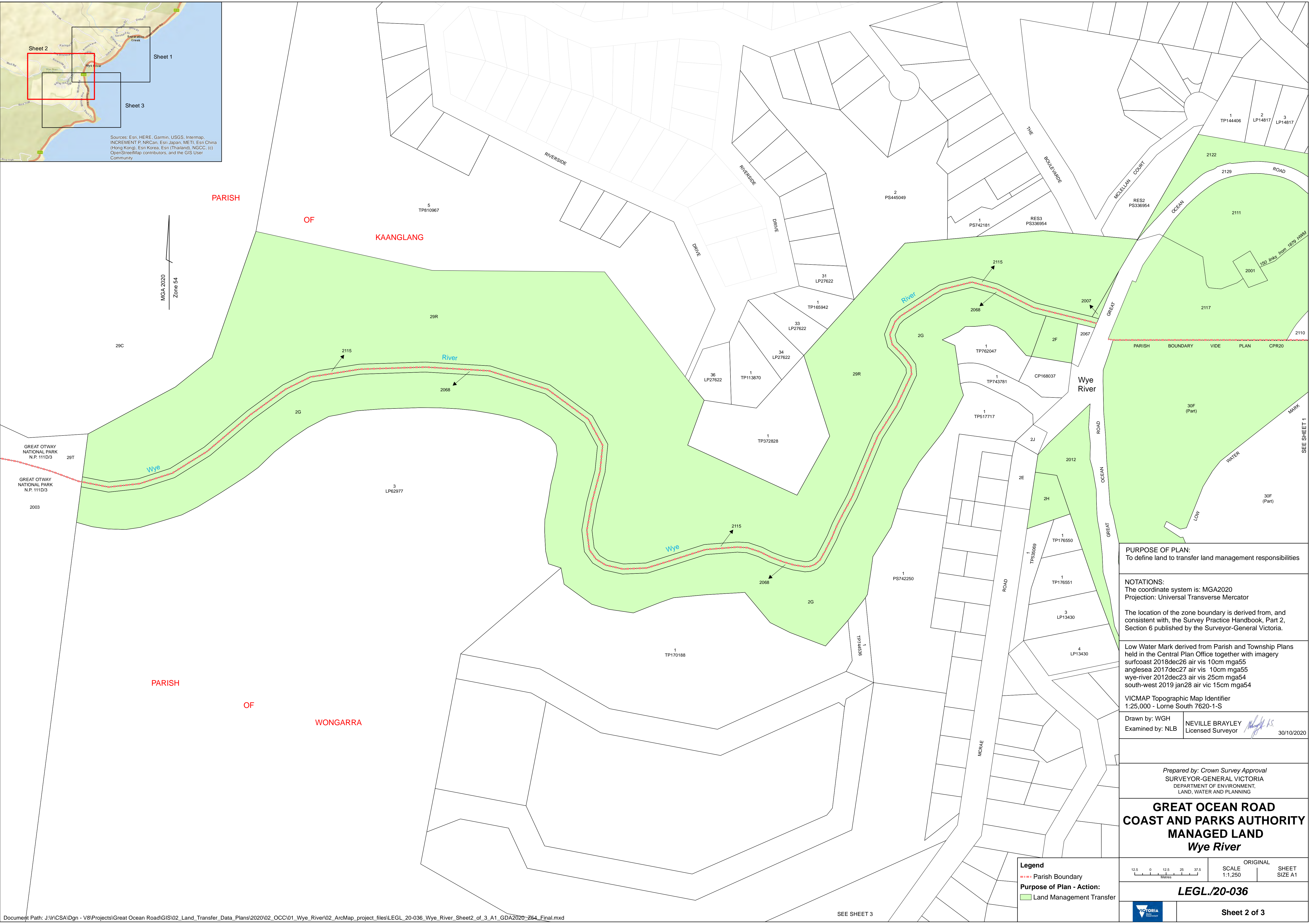
Document Path: J:\r\CSA\IDgn - V8\Projects\Great Ocean Road\GIS\02_Land_Transfer_Data_Plans\2020\02_OCC\01_Wye_River\02_ArcMap_project_files\LEGL_20-036_Wye_River_Sheet1_of_3_A1_GDA2020_Z54_Final.mxd

Sheet 2

Sheet 1

Sheet 3

Sources: Esri, HERE, Garmin, USGS, Intermap, INCREMENT P, NRCan, Esri Japan, METI, Esri China (Hong Kong), Esri Korea, Esri (Thailand), NGCC, (c) OpenStreetMap contributors, and the GIS User Community



PURPOSE OF PLAN:
To define land to transfer land management responsibilities

NOTATIONS:
The coordinate system is: MGA2020
Projection: Universal Transverse Mercator

The location of the zone boundary is derived from, and consistent with, the Survey Practice Handbook, Part 2, Section 6 published by the Surveyor-General Victoria.

Low Water Mark derived from Parish and Township Plans held in the Central Plan Office together with imagery
surfcoast 2018dec26 air vis 10cm mga55
anglesea 2017dec27 air vis 10cm mga55
wye-river 2012dec23 air vis 25cm mga54
south-west 2019 jan28 air vic 15cm mga54

VICMAP Topographic Map Identifier
1:25,000 - Lorne South 7620-1-S

Drawn by: WGH
Examined by: NLB

NEVILLE BRAYLEY
Licensed Surveyor
30/10/2020

Prepared by: Crown Survey Approval
SURVEYOR-GENERAL VICTORIA
DEPARTMENT OF ENVIRONMENT,
LAND, WATER AND PLANNING

**GREAT OCEAN ROAD
COAST AND PARKS AUTHORITY
MANAGED LAND
Wye River**

Legend
- - - Parish Boundary
Purpose of Plan - Action:
Land Management Transfer

12.5 0 12.5 25 37.5
Metres

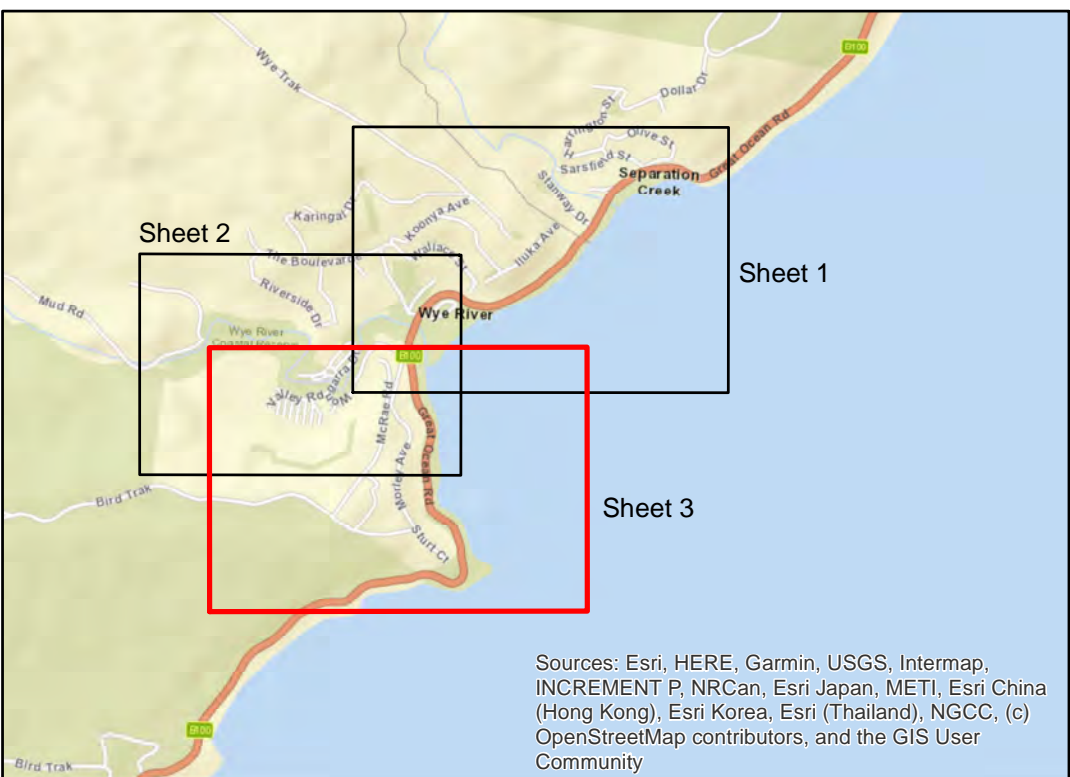
ORIGINAL
SCALE
1:1,250

SHEET
SIZE A1

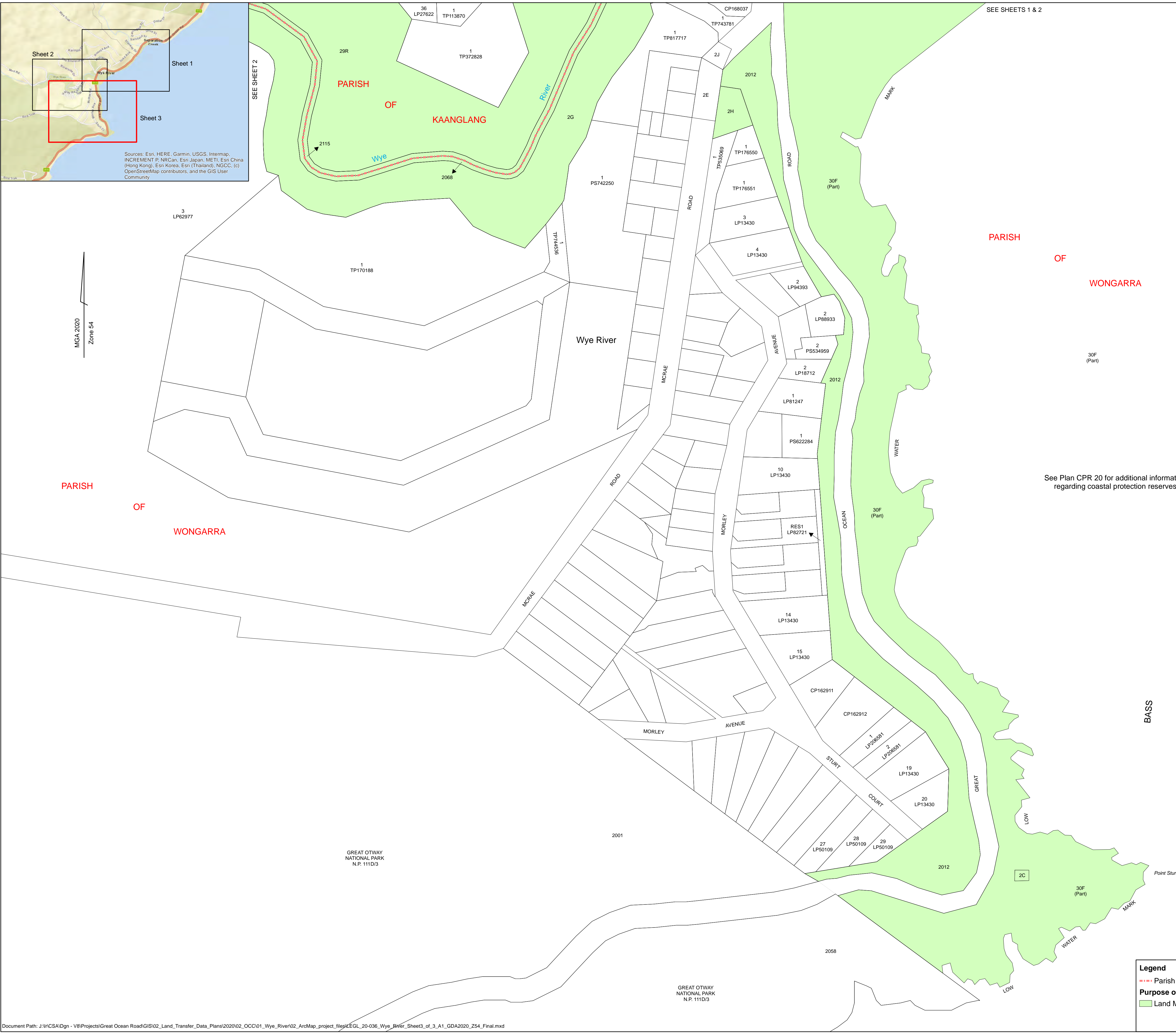
LEGL./20-036

VICTORIA
Government

Sheet 2 of 3



Sources: Esri, HERE, Garmin, USGS, Intermap, INCREMENT P, NRCan, Esri Japan, METI, Esri China (Hong Kong), Esri Korea, Esri (Thailand), NGCC, (c) OpenStreetMap contributors, and the GIS User Community



PURPOSE OF PLAN:
To define land to transfer land management responsibilities

NOTATIONS:
The coordinate system is: MGA2020
Projection: Universal Transverse Mercator


The location of the zone boundary is derived from, and consistent with, the Survey Practice Handbook, Part 2, Section 6 published by the Surveyor-General Victoria.

Low Water Mark derived from Parish and Township Plans held in the Central Plan Office together with imagery
surfcoast 2018dec26 air vis 10cm mga55
anglesea 2017dec27 air vis 10cm mga55
wye-river 2012dec23 air vis 25cm mga54
south-west 2019 jan28 air vic 15cm mga54

VICMAP Topographic Map Identifier
1:25,000 - Lorne South 7620-1-S

Drawn by: WGH
Examined by: NLB

NEVILLE BRAYLEY
Licensed Surveyor



30/10/2020

Prepared by: Crown Survey Approval
SURVEYOR-GENERAL VICTORIA
DEPARTMENT OF ENVIRONMENT,
LAND, WATER AND PLANNING


GREAT OCEAN ROAD
COAST AND PARKS AUTHORITY
MANAGED LAND
Wye River

150 0 150 30 45
Metres

ORIGINAL
SCALE
1:1,500

SHEET
SIZE A1

LEGL./20-036



Sheet 3 of 3

Document Path: J:\In\CSA\Dgn - V8\Projects\Great Ocean Road\GIS\02_Land_Transfer_Data_Plans\2020\02_OCC\01_Wye_River\02_ArcMap_project_files\LEGL_20-036_Wye_River_Sheet3_of_3_A1_GDA2020_Z54_Final.mxd



See Plan CPR 20 for additional information
regarding coastal protection reserves

PURPOSE OF PLAN: To define land to transfer land management responsibilities

NOTATIONS:
The coordinate system is: MGA2020
Projection: Universal Transverse Mercator


The location of the zone boundary is derived from, and consistent with, the Survey Practice Handbook, Part 2, Section 6 published by the Surveyor-General Victoria.

Low Water Mark derived from Parish and Township Plans held in the Central Plan Office together with imagery
 surfcoast 2018dec26 air vis 10cm mga55
 anglesea 2017dec27 air vis 10cm mga55
 wye-river 2012dec23 air vis 25cm mga54
 south-west 2019 jan28 air vic 15cm mga54

VICMAP Topographic Map Identifier
1:25,000 - Lorne South 7620-1-S

Drawn by: WGH
Examined by: NLB

NEVILLE BRAYLEY
Licensed Surveyor


30/10/2020

C. Sandy
SURVEYOR-GENERAL


Lodged in the Central Plan Office
DATE: 18/11/2020


Prepared by: Crown Survey Approval
SURVEYOR-GENERAL VICTORIA
DEPARTMENT OF ENVIRONMENT,
LAND, WATER AND PLANNING

**GREAT OCEAN ROAD
COAST AND PARKS AUTHORITY
MANAGED LAND**
Kennett River

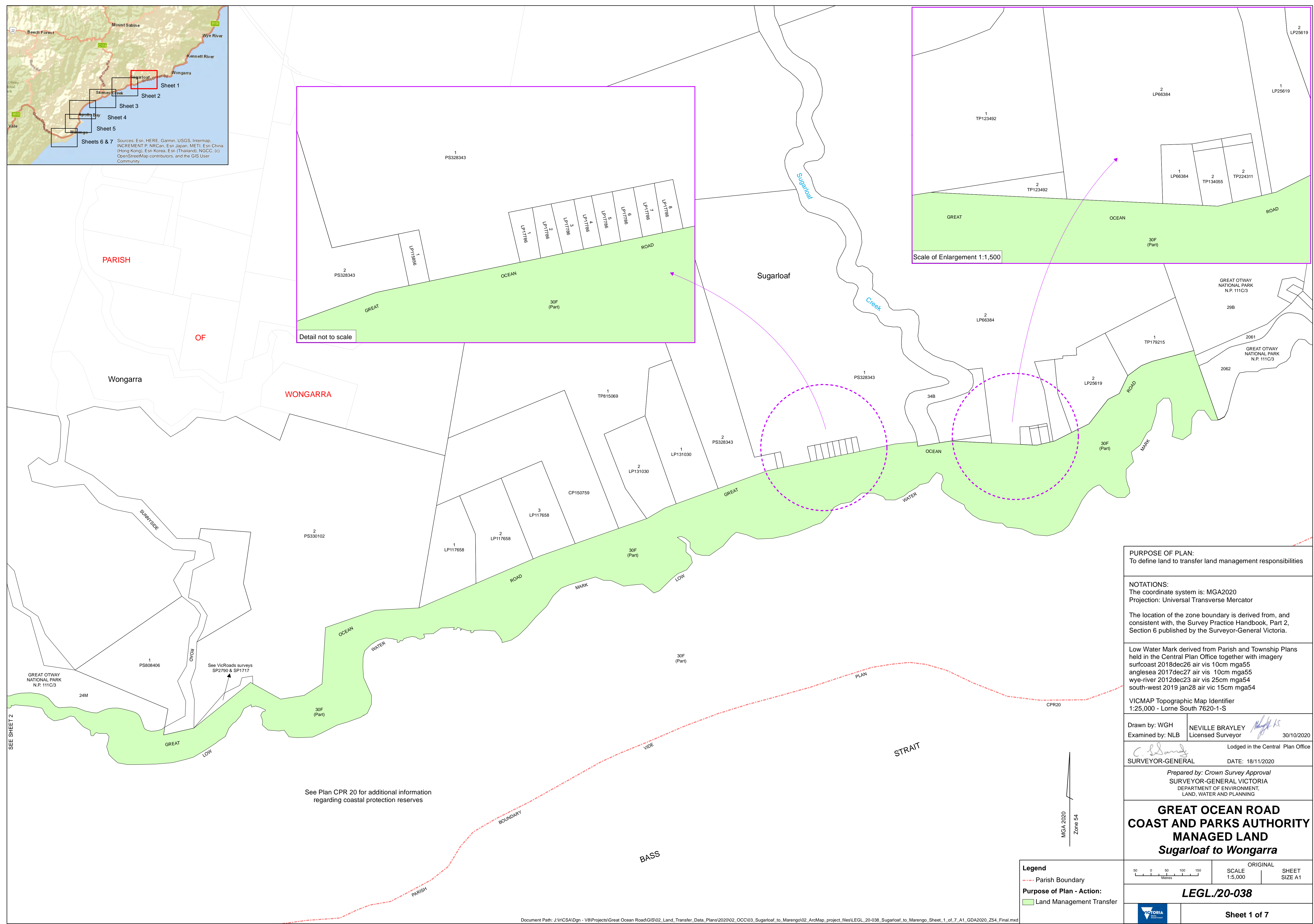
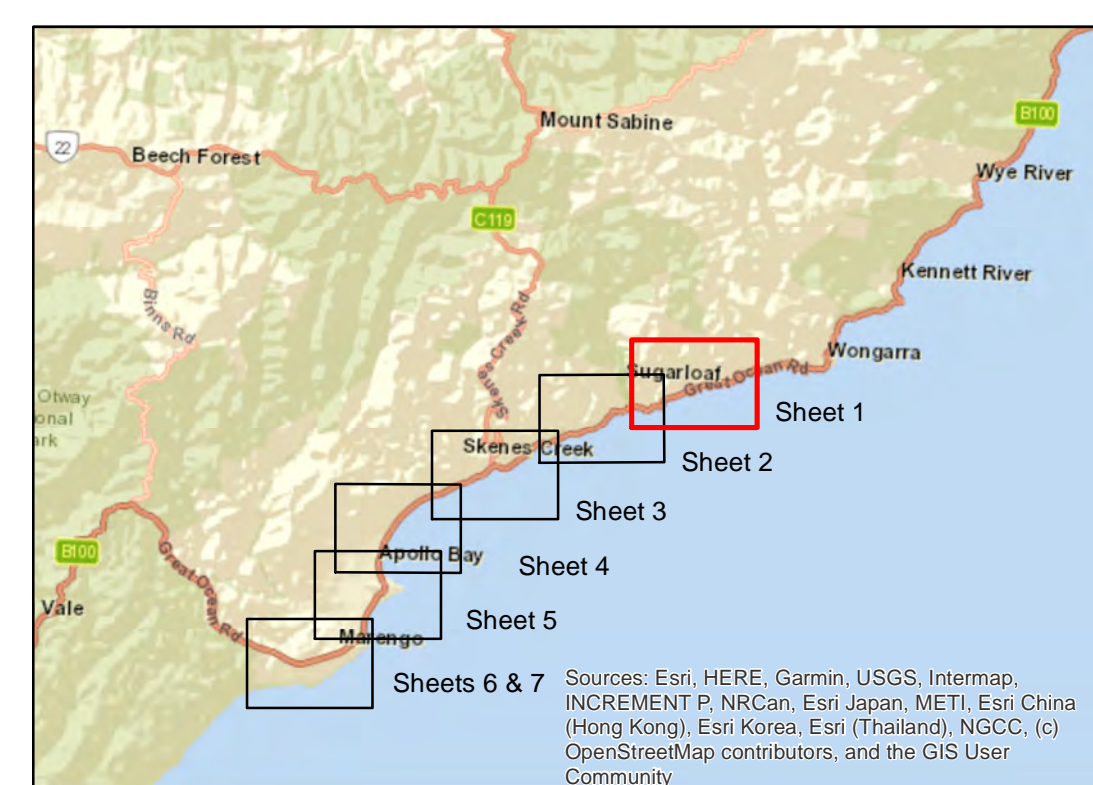
Legend

Purpose of Plan - Action:

 Land Management Transfer



LEGL./20-037



PURPOSE OF PLAN:
To define land to transfer land management responsibilities

NOTATIONS:
The coordinate system is: MGA2020
Projection: Universal Transverse Mercator

The location of the zone boundary is derived from, and consistent with, the Survey Practice Handbook, Part 2, Section 6 published by the Surveyor-General Victoria.

Low Water Mark derived from Parish and Township Plans held in the Central Plan Office together with imagery
surfcoast 2018dec26 air vis 10cm mga55
anglesea 2017dec27 air vis 10cm mga55
weye-river 2012dec23 air vis 25cm mga54
south-west 2019 jan28 air vic 15cm mga54

VICMAP Topographic Map Identifier
1:25,000 - Lorne South 7620-1-S

Drawn by: WGH
Examined by: NLB

NEVILLE BRAYLEY
Licensed Surveyor

30/10/20

Lodged in the Central Plan Office

Prepared by: Crown Survey Approval
SURVEYOR-GENERAL VICTORIA
DEPARTMENT OF ENVIRONMENT,
LAND, WATER AND PLANNING

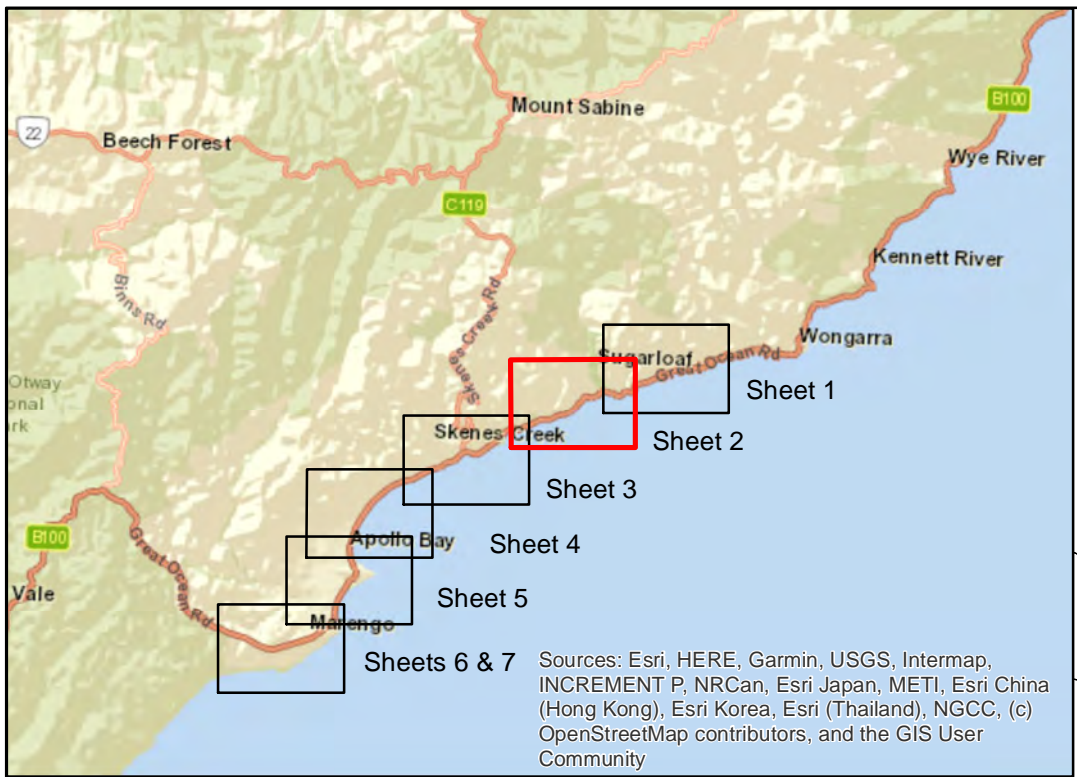
**GREAT OCEAN ROAD
COAST AND PARKS AUTHORITY
MANAGED LAND
*Sugarloaf to Wongarra***



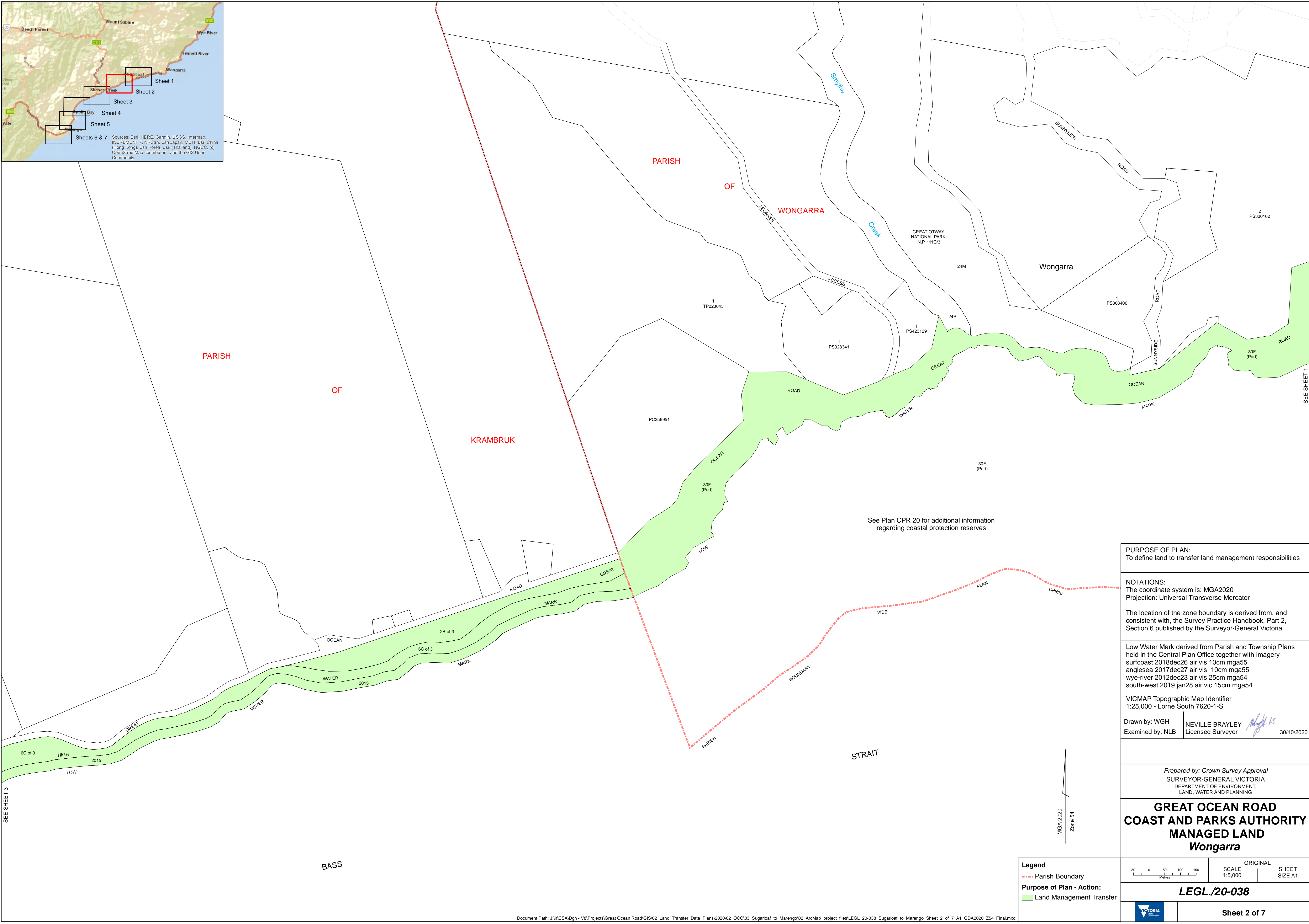
LEGL./20-038



Sheet 1 of 7



Sources: Esri, HERE, Garmin, USGS, Intermap, INCREMENT P, NRCan, Esri Japan, METI, Esri China (Hong Kong), Esri Korea, Esri (Thailand), NGCC, (c) OpenStreetMap contributors, and the GIS User Community



PURPOSE OF PLAN:
To define land to transfer land management responsibilities

NOTATIONS:
The coordinate system is: MGA2020
Projection: Universal Transverse Mercator

The location of the zone boundary is derived from, and consistent with, the Survey Practice Handbook, Part 2, Section 6 published by the Surveyor-General Victoria.

Low Water Mark derived from Parish and Township Plans held in the Central Plan Office together with imagery
surfcoast 2018dec26 air vis 10cm mga55
anglesea 2017dec27 air vis 10cm mga55
wye-river 2012dec23 air vis 25cm mga54
south-west 2019 jan28 air vic 15cm mga54

VICMAP Topographic Map Identifier
1:25,000 - Lorne South 7620-1-S

Drawn by: WGH
Examined by: NLB

NEVILLE BRAYLEY
Licensed Surveyor
30/10/2020

Prepared by: Crown Survey Approval
SURVEYOR-GENERAL VICTORIA
DEPARTMENT OF ENVIRONMENT,
LAND, WATER AND PLANNING

**GREAT OCEAN ROAD
COAST AND PARKS AUTHORITY
MANAGED LAND
Wongarra**

500 0 50 100 150
Metres

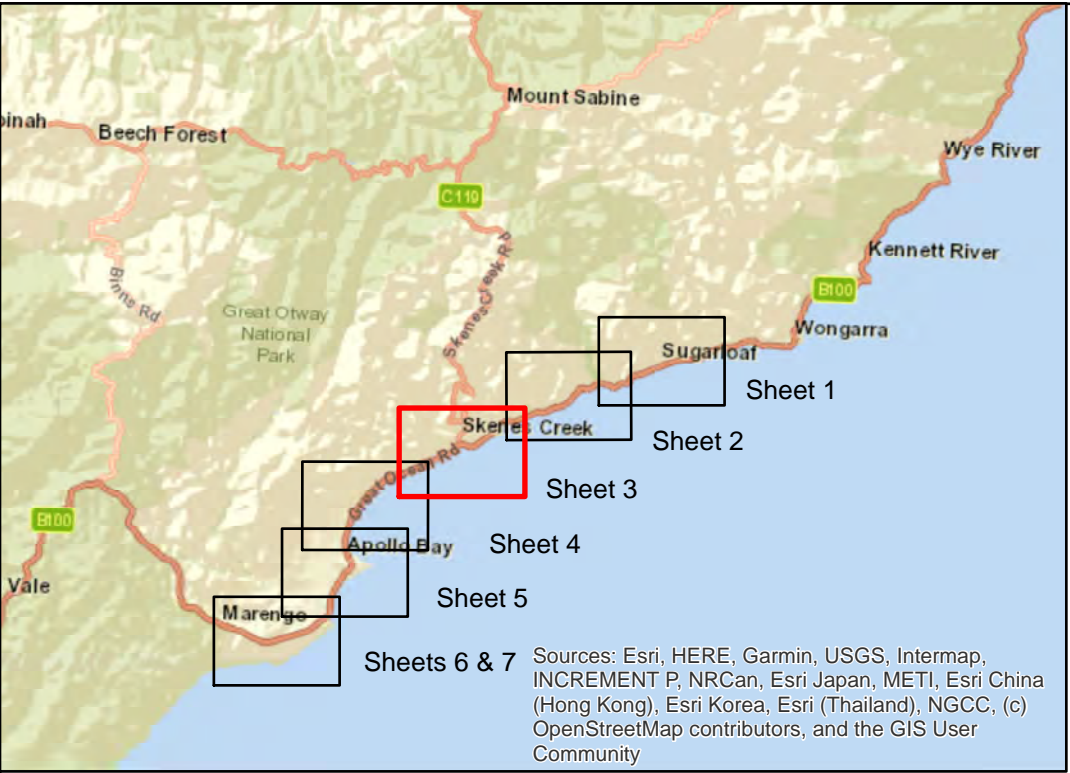
ORIGINAL
SCALE
1:5,000

SHEET
SIZE A1

LEGL./20-038

Sheet 2 of 7

Document Path: J:\InCSA\Dgn - V8\Projects\Great Ocean Road\GIS\02_Land_Transfer_Data_Plans\2020\02_OCC\03_Sugarloaf_to_Marengo\02_ArcMap_project_files\LEGL_20-038_Sugarloaf_to_Marengo_Sheet_2_of_7_A1_GDA2020_Z54_Final.mxd



Sources: Esri, HERE, Garmin, USGS, Intermap, INCREMENT P, NRCan, Esri Japan, METI, Esri China (Hong Kong), Esri Korea, Esri (Thailand), NGCC, (c) OpenStreetMap contributors, and the GIS User Community



PURPOSE OF PLAN:
To define land to transfer land management responsibilities


NOTATIONS:
The coordinate system is: MGA2020
Projection: Universal Transverse Mercator

The location of the zone boundary is derived from, and consistent with, the Survey Practice Handbook, Part 2, Section 6 published by the Surveyor-General Victoria.

Low Water Mark derived from Parish and Township Plans held in the Central Plan Office together with imagery
surfcoast 2018dec26 air vis 10cm mga55
anglesea 2017dec27 air vis 10cm mga55
we-iver 2012dec23 air vis 25cm mga54
south-west 2019 jan28 air vic 15cm mga54

VICMAP Topographic Map Identifier
1:25,000 - Beech Forest South 7620-4-S

Drawn by: WGH
Examined by: NLB

NEVILLE BRAYLEY
Licensed Surveyor


30/10/2020

Prepared by: Crown Survey Approval
SURVEYOR-GENERAL VICTORIA
DEPARTMENT OF ENVIRONMENT,
LAND, WATER AND PLANNING


**GREAT OCEAN ROAD
COAST AND PARKS AUTHORITY
MANAGED LAND
Skenes Creek**

500 0 50 100 150
Metres

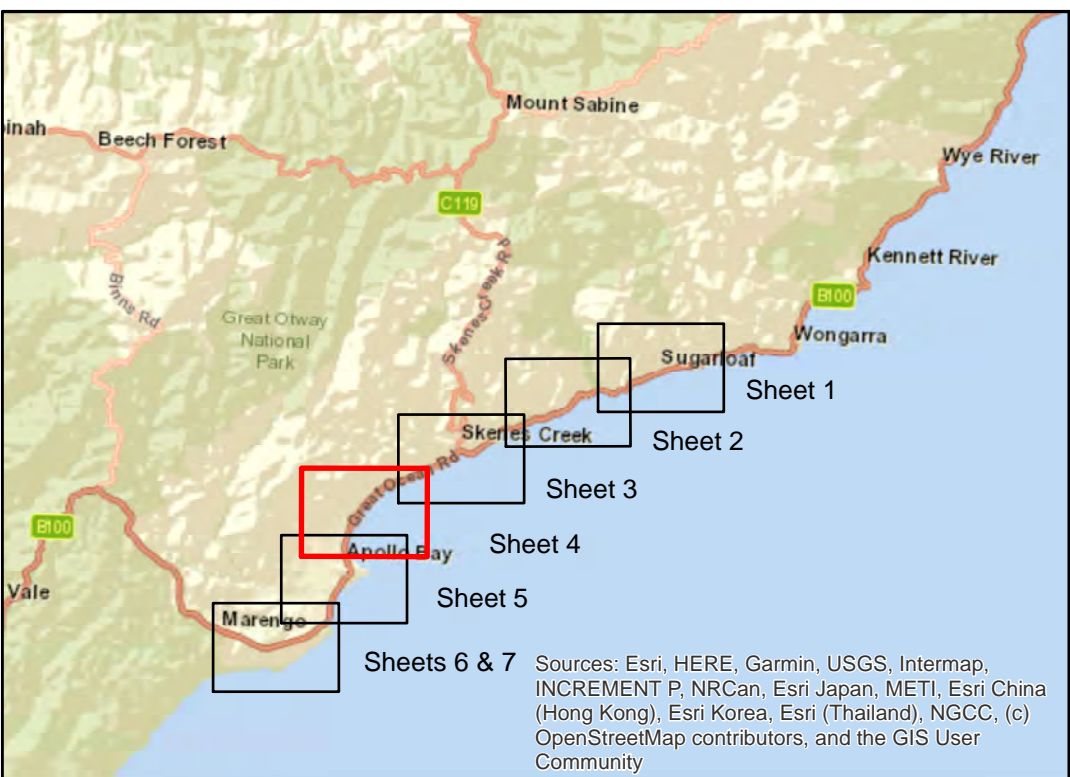
ORIGINAL
SCALE
1:5,000

SHEET
SIZE A1

LEGL./20-038



Sheet 3 of 7



Sources: Esri, HERE, Garmin, USGS, Intermap, INCREMENT P, NRCan, Esri Japan, METI, Esri China (Hong Kong), Esri Korea, Esri (Thailand), NGCC, (c) OpenStreetMap contributors, and the GIS User Community

PARISH
OF
KRAMBRUK

Township
of
Apollo Bay
Apollo Bay

MARRINERS LOOKOUT ROAD
B3 (Part)
2014
2001
11B of 8
11C of 8
11D of 8
SEE SHEET 5

Document Path: J:\W\CSA\Dgn - V8\Projects\Great Ocean Road\GIS\02_Land_Transfer\Data_Plans\2020\02_OCC\03_Sugarloaf_to_Marengo\02_ArcMap_project_files\LEGL_20-038_Sugarloaf_to_Marengo_Sheet_4_of_7_A1_GDA2020_Z54_Final.mxd

BASS

STRAIT

MGA 2020
Zone 54

Legend
--- Township Boundary
Purpose of Plan - Action:
Land Management Transfer

50 0 50 100 150
Metres

ORIGINAL
SCALE
1:5,000
SHEET
SIZE A1

LEGL./20-038



Sheet 4 of 7

PURPOSE OF PLAN:
To define land to transfer land management responsibilities

NOTATIONS:
The coordinate system is: MGA2020
Projection: Universal Transverse Mercator

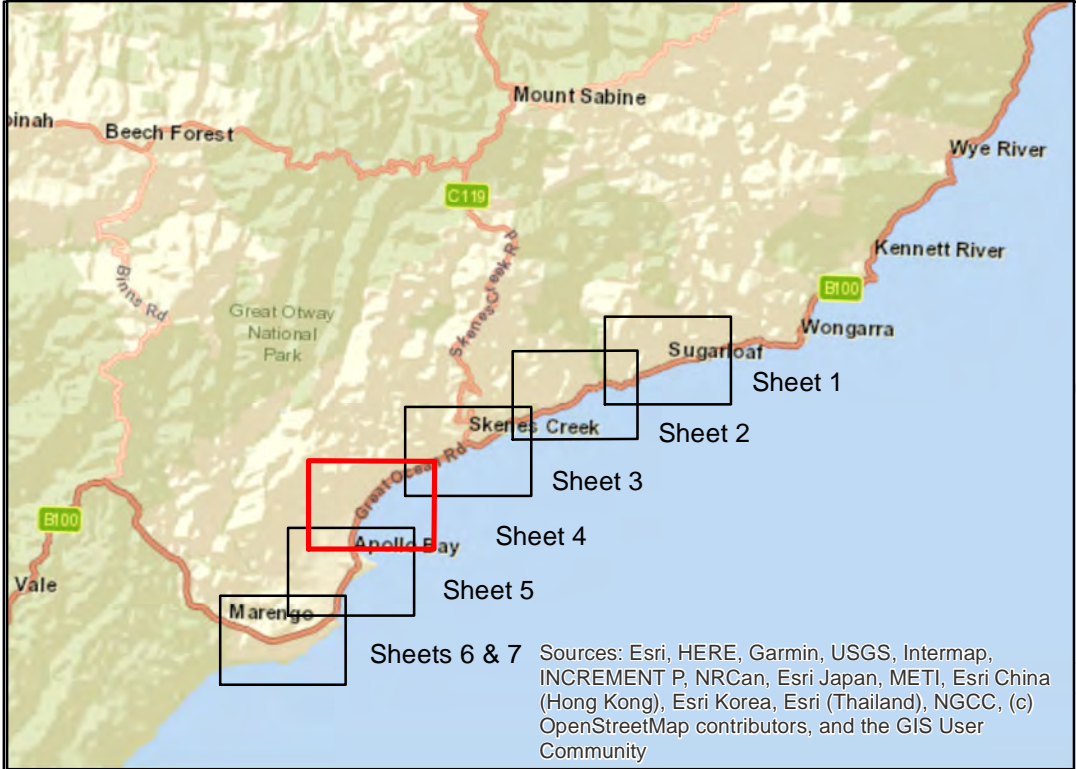
The location of the zone boundary is derived from, and consistent with, the Survey Practice Handbook, Part 2, Section 6 published by the Surveyor-General Victoria.

Low Water Mark derived from Parish and Township Plans held in the Central Plan Office together with imagery
surfcoast 2018dec26 air vis 10cm mga55
anglesea 2017dec27 air vis 10cm mga55
wye-river 2012dec23 air vis 25cm mga54
south-west 2019 jan28 air vic 15cm mga54
VICMAP Topographic Map Identifier
1:25,000 - Beech Forest South 7620-4-S
1:25,000 - Otway North 7620-3-N

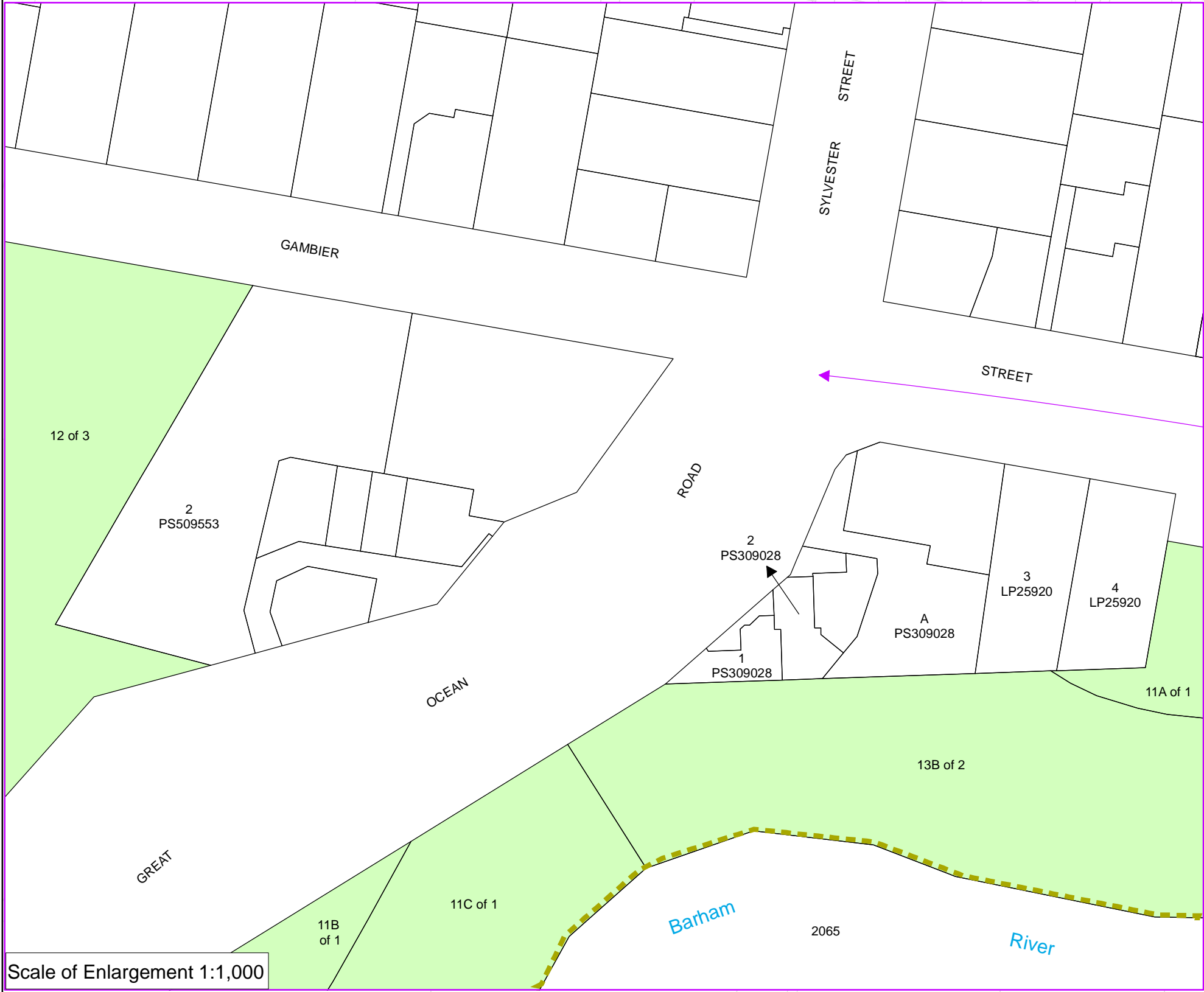
Drawn by: WGH
Examined by: NLB
NEVILLE BRAYLEY
Licensed Surveyor
30/10/2020

Prepared by: Crown Survey Approval
SURVEYOR-GENERAL VICTORIA
DEPARTMENT OF ENVIRONMENT,
LAND, WATER AND PLANNING

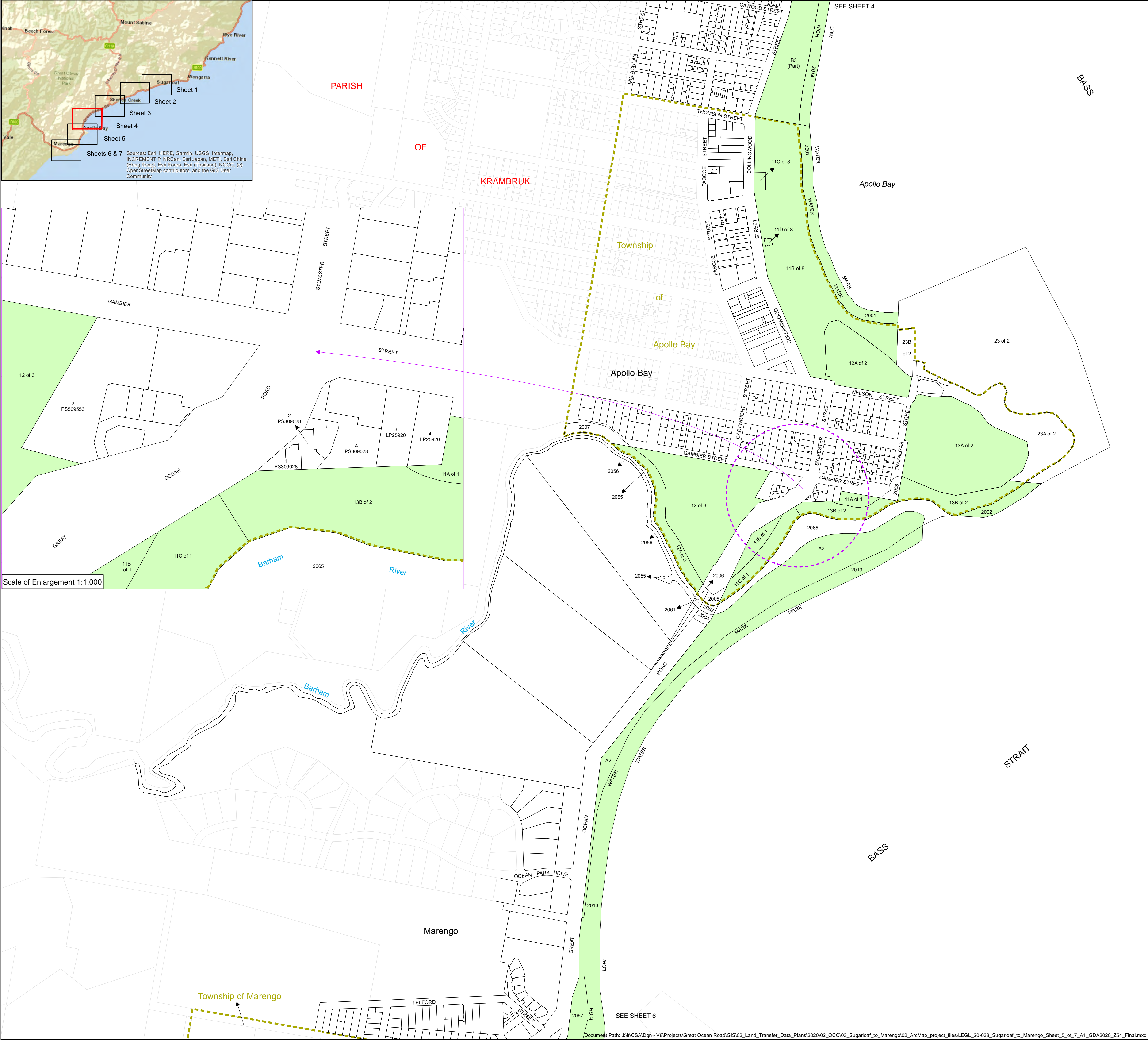
**GREAT OCEAN ROAD
COAST AND PARKS AUTHORITY
MANAGED LAND
Apollo Bay**



Sources: Esri, HERE, Garmin, USGS, Intermap, INCREMENT P, NRCan, Esri Japan, METI, Esri China (Hong Kong), Esri Korea, Esri (Thailand), NGCC, (c) OpenStreetMap contributors, and the GIS User Community



Scale of Enlargement 1:1,000



PURPOSE OF PLAN:
To define land to transfer land management responsibilities

NOTATIONS:
The coordinate system is: MGA2020
Projection: Universal Transverse Mercator

The location of the zone boundary is derived from, and consistent with, the Survey Practice Handbook, Part 2, Section 6 published by the Surveyor-General Victoria.

Low Water Mark derived from Parish and Township Plans held in the Central Plan Office together with imagery
surfcoast 2018dec26 air vis 10cm mga55
anglesea 2017dec27 air vis 10cm mga55
we-iver 2012dec23 air vis 25cm mga54
south-west 2019 jan28 air vis 15cm mga54

VICMAP Topographic Map Identifier
1:25,000 - Otway North 7620-3-N

Drawn by: WGH
Examined by: NLB
NEVILLE BRAYLEY
Licensed Surveyor
30/10/2020

Prepared by: Crown Survey Approval
SURVEYOR-GENERAL VICTORIA
DEPARTMENT OF ENVIRONMENT,
LAND, WATER AND PLANNING

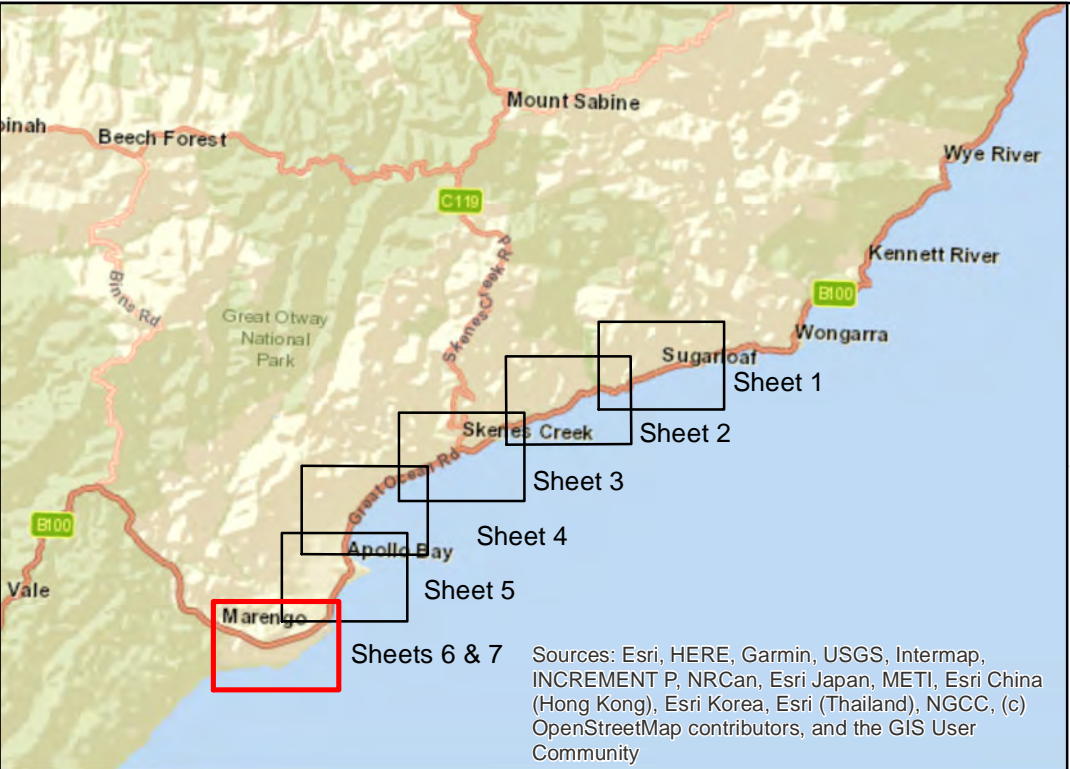
**GREAT OCEAN ROAD
COAST AND PARKS AUTHORITY
MANAGED LAND
Apollo Bay to Marengo**

Legend
--- Township Boundary
Purpose of Plan - Action:
Land Management Transfer

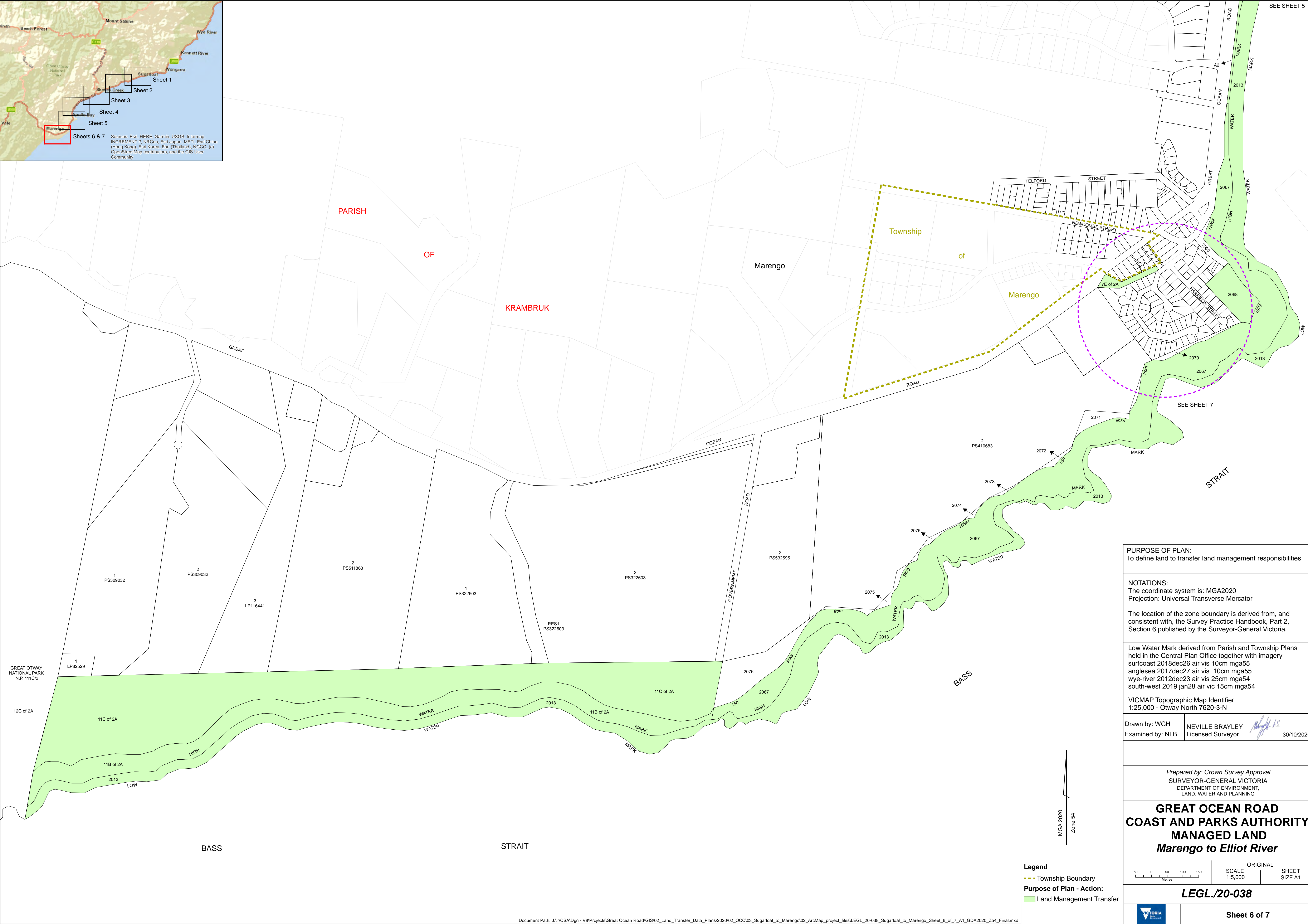
ORIGINAL
SCALE 1:5,000
SHEET SIZE A1

LEGL./20-038

Sheet 5 of 7



Sources: Esri, HERE, Garmin, USGS, Intermap, INCREMENT P, NRCan, Esri Japan, METI, Esri China (Hong Kong), Esri Korea, Esri (Thailand), NGCC, (c) OpenStreetMap contributors, and the GIS User Community



PURPOSE OF PLAN:
To define land to transfer land management responsibilities

NOTATIONS:
The coordinate system is: MGA2020
Projection: Universal Transverse Mercator

The location of the zone boundary is derived from, and consistent with, the Survey Practice Handbook, Part 2, Section 6 published by the Surveyor-General Victoria.

Low Water Mark derived from Parish and Township Plans held in the Central Plan Office together with imagery
surfcoast 2018dec26 air vis 10cm mga55
anglesea 2017dec27 air vis 10cm mga55
wyre-river 2012dec23 air vis 25cm mga54
south-west 2019 jan28 air vic 15cm mga54

VICMAP Topographic Map Identifier
1:25,000 - Otway North 7620-3-N

Drawn by: WGH
Examined by: NLB
NEVILLE BRAYLEY
Licensed Surveyor
30/10/2020

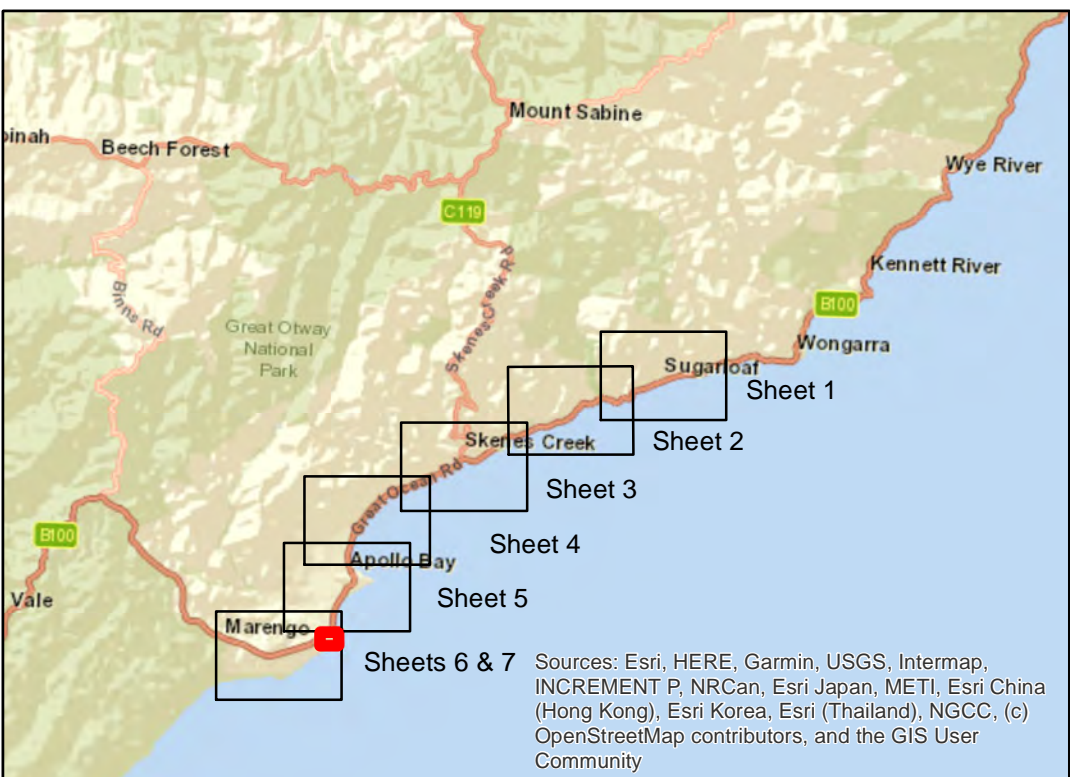
Prepared by: Crown Survey Approval
SURVEYOR-GENERAL VICTORIA
DEPARTMENT OF ENVIRONMENT,
LAND, WATER AND PLANNING

**GREAT OCEAN ROAD
COAST AND PARKS AUTHORITY
MANAGED LAND
Marengo to Elliot River**

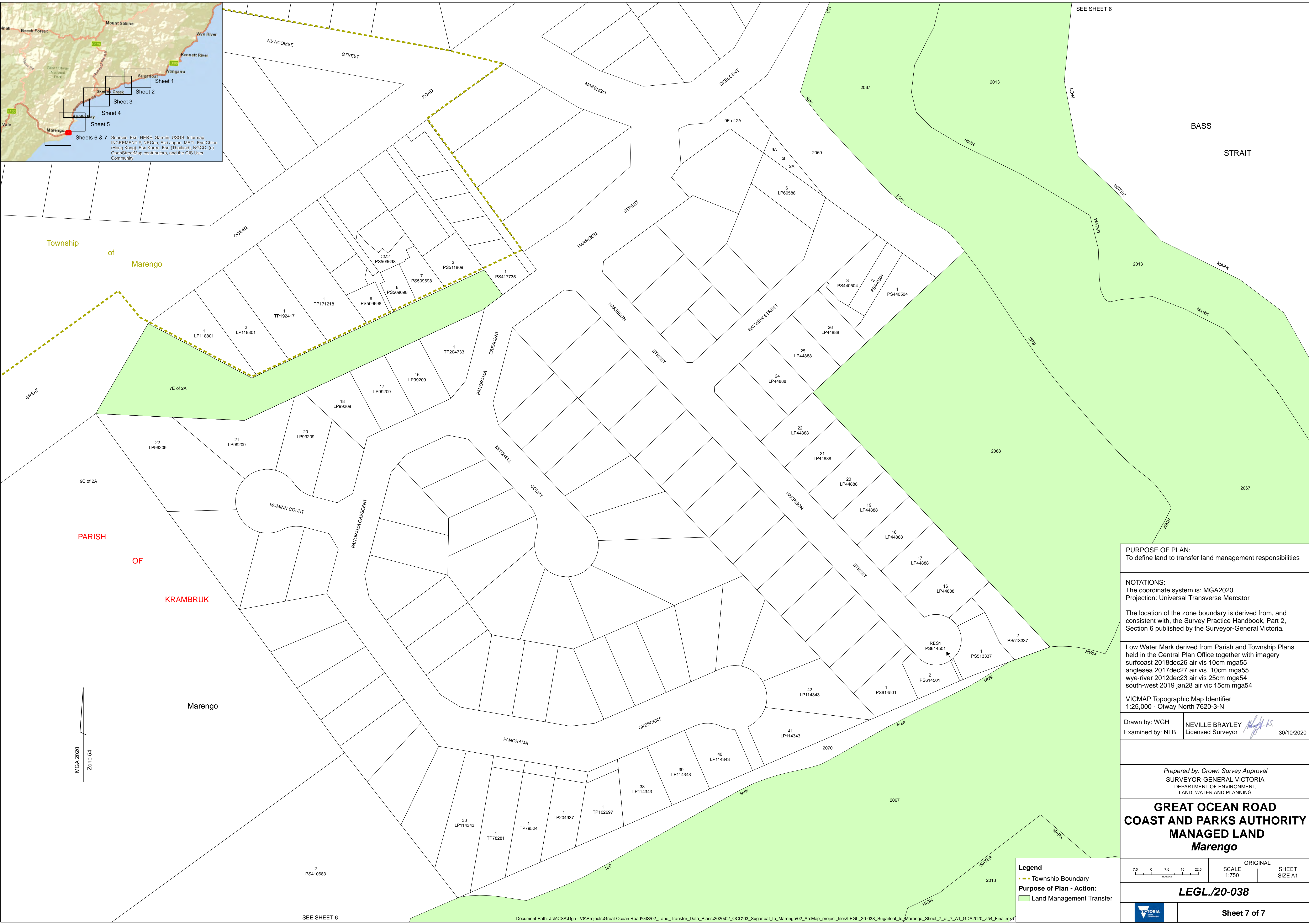
Legend
--- Township Boundary
Purpose of Plan - Action:
Land Management Transfer

ORIGINAL
SCALE
1:5,000
SHEET
SIZE A1
LEGL/20-038

Sheet 6 of 7



Sources: Esri, HERE, Garmin, USGS, Intermap, INCREMENT P, NRCan, Esri Japan, METI, Esri China (Hong Kong), Esri Korea, Esri (Thailand), NGCC, (c) OpenStreetMap contributors, and the GIS User Community



PURPOSE OF PLAN:
To define land to transfer land management responsibilities

NOTATIONS:
The coordinate system is: MGA2020
Projection: Universal Transverse Mercator

The location of the zone boundary is derived from, and consistent with, the Survey Practice Handbook, Part 2, Section 6 published by the Surveyor-General Victoria.

Low Water Mark derived from Parish and Township Plans held in the Central Plan Office together with imagery
surfcoast 2018dec26 air vis 10cm mga55
anglesea 2017dec27 air vis 10cm mga55
wye-river 2012dec23 air vis 25cm mga54
south-west 2019 jan28 air vic 15cm mga54

VICMAP Topographic Map Identifier
1:25,000 - Otway North 7620-3-N

Drawn by: WGH	NEVILLE BRAYLEY Licensed Surveyor	30/10/2020
---------------	--------------------------------------	------------

Prepared by: Crown Survey Approval
SURVEYOR-GENERAL VICTORIA
DEPARTMENT OF ENVIRONMENT,
LAND, WATER AND PLANNING

**GREAT OCEAN ROAD
COAST AND PARKS AUTHORITY
MANAGED LAND
Marenango**

Legend
--- Township Boundary
Purpose of Plan - Action:
Land Management Transfer

7.5 0 7.5 15 22.5 Metres	ORIGINAL SCALE 1:750	SHEET SIZE A1
-----------------------------	----------------------------	------------------

LEGL./20-038

	Sheet 7 of 7
--	---------------------

SEE SHEET 6

Document Path: J:\n\CSA\IDgn - V8\Projects\Great Ocean Road\GIS\02_Land_Transfer_Data_Plans\2020\02_OCC\03_Sugarloaf_to_Marenango\02_AroMap_project_files\LEGL_20-038_Sugarloaf_to_Marenango_Sheet_7_of_7_A1_GDA2020_Z54_Final.mxd